

ICOMOS Sri Lanka

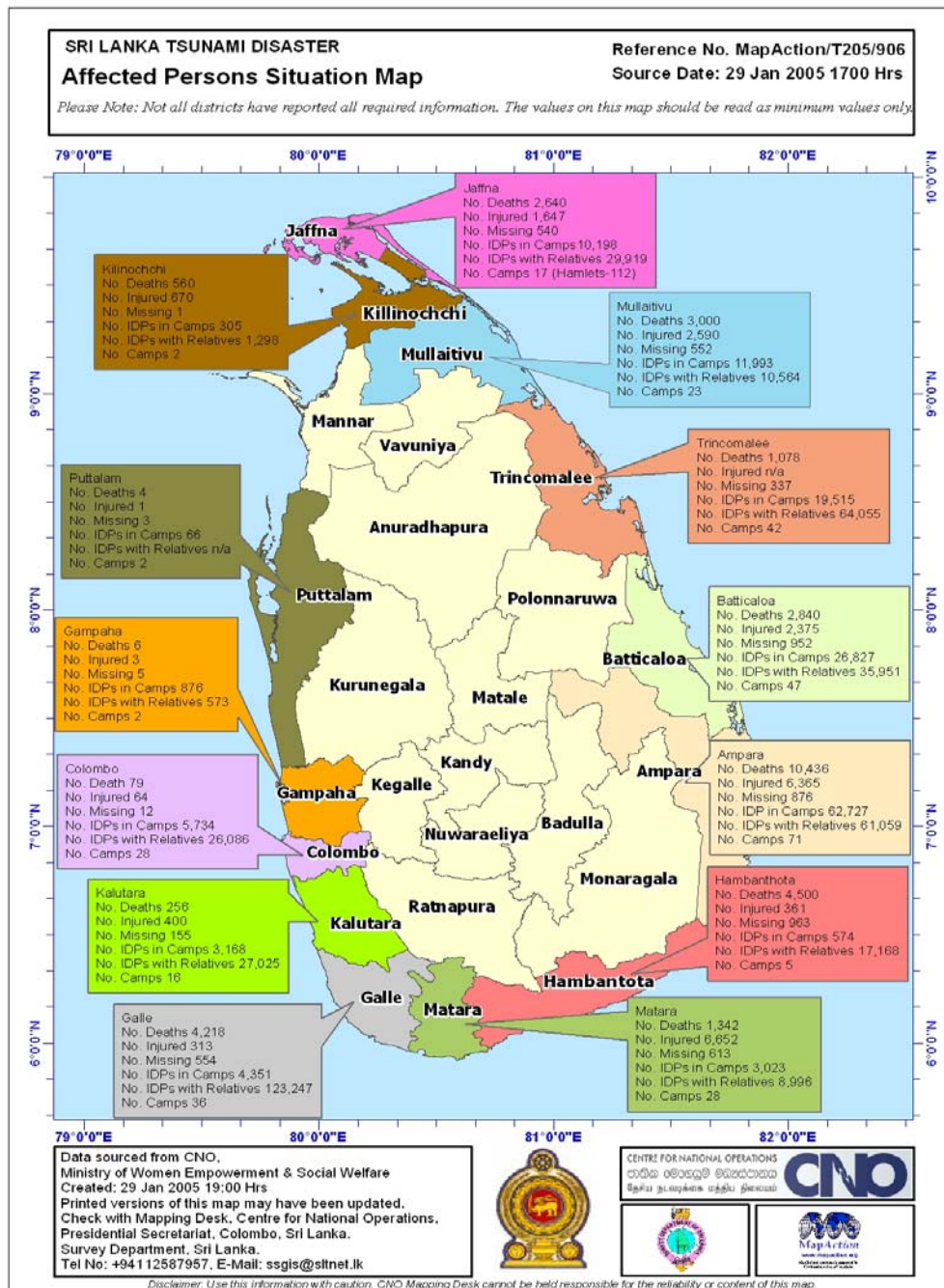
**Preliminary Survey of Tsunami-affected Monuments
and Sites in the Maritime Region of Sri Lanka**

PART THREE
The Western Maritime Region:
from the Gin Ganga to the Kalu Ganga

Archt. Prashantha B. Mandawala
and
The Department of Archaeology
University of Sri Jayewardenepura

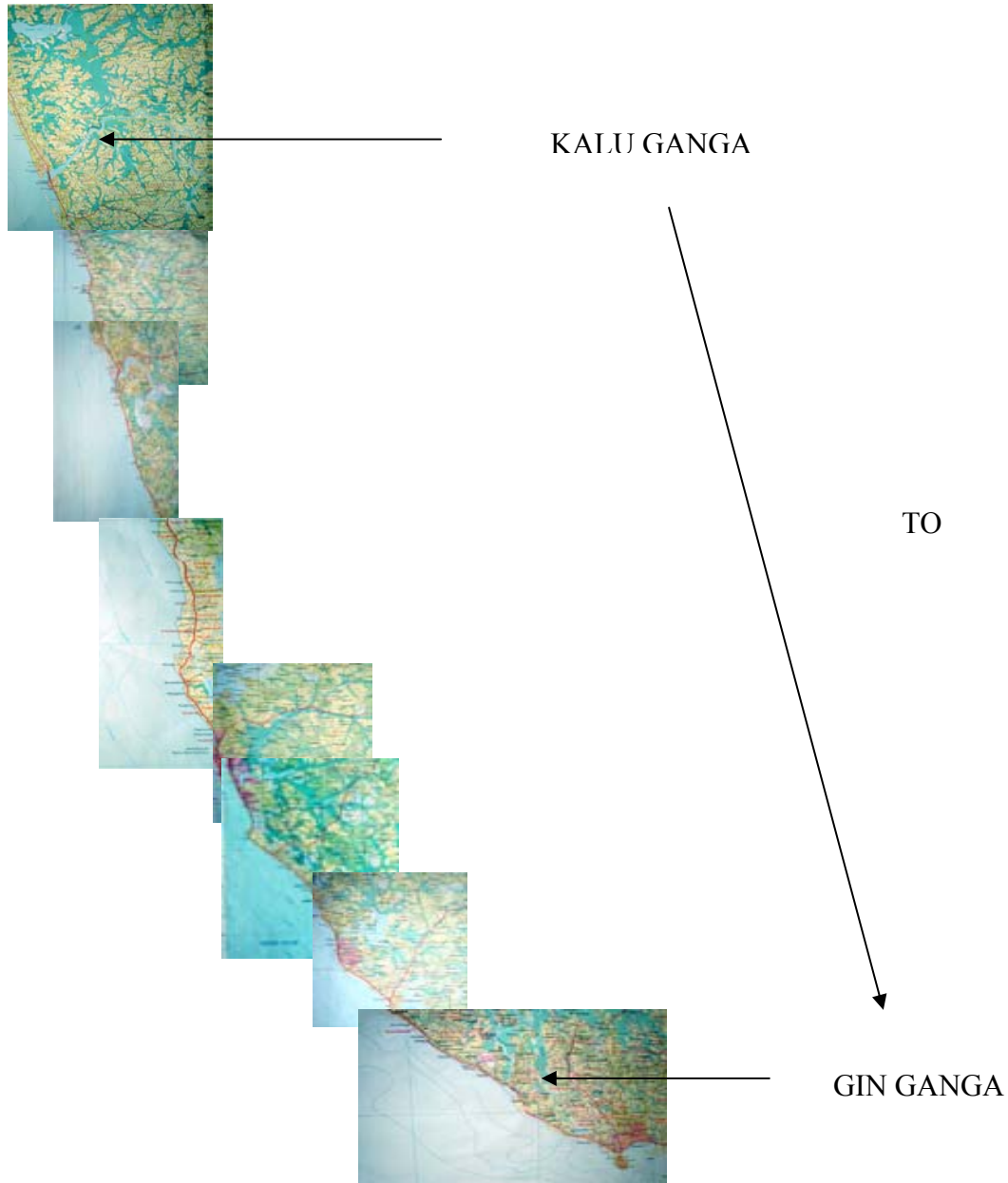
March 2005

SITUATION MAP OF SRI LANKA

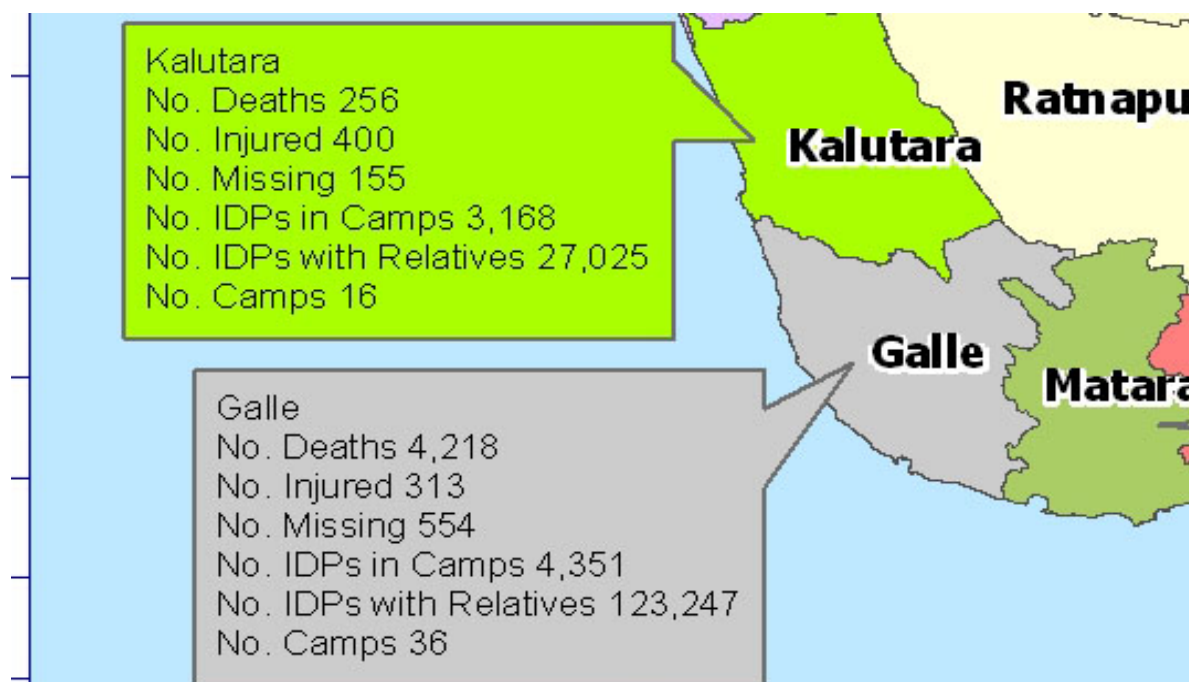


STUDY AREA

CONSISTING - 72 KILOMETERS
TWO PROVINCES - WESTERN & SOUTHERN
TWO DISTRICTS - KALUTARA & GALLE



SITUATION REPORT ON THE TWO DISTRICTS OF THE STUDY AREA



KALUTARA DISTRICT

STUDY AREA CONSISTS OF

- 2 DIVISIONAL SECRETARY'S DIVISIONS
 - * KALUTARA
 - * BERUWALA

ACCORDING TO PROF. PREMATILLEKE'S REPORT

33 CULTURAL MONUMENTS WERE IDENTIFIED

- | | |
|---------------------------------------|----|
| • HISTORICAL – CULTURAL - | 03 |
| • RELIGIOUS – HISTORICAL – CULTURAL - | 18 |
| • RELIGIOUS – CULTURAL - | 10 |
| • CULTURAL - | 01 |
| • RELIGIOUS – HISTORICAL | 01 |

WESTERN PROVINCE

KALUTARA DISTRICT

KALUTARA DIVISIONAL SECRETARY'S DIVISION

12 SITES HAVE BEEN VISITED

- **07 SITES ON PROF. PREMATILLEKE'S LIST**
 - HISTORICAL – CULTURAL - 00
 - RELIGIOUS – HISTORICAL – CULTURAL - 05
 - RELIGIOUS – CULTURAL - 01
 - CULTURAL - 00
 - RELIGIOUS – HISTORICAL 01
- **05 OTHER SITES**
 - HISTORICAL – RESIDENTIAL - 05
 - HISTORICAL – COMMERCIAL - 00
 - RELIGIOUS – CULTURAL - 00
 - CULTURAL - 00

SITUATION

12 SITES HAVE BEEN VISITED

Totally Destroyed	00
Badly Damaged	00
Substantial Level of Damage	00
Significant Level of Damage	04
Minimal or No damage	08

SIGNIFICANT LEVEL OF DAMAGE

1

Name – MANGALASIRI
Type – HISTORICAL - RESIDENTIAL
Address – Mangalasiri, Kalamulla, Kalutara
DS Division - Kalutara
GN Division – Kalamulla North
GPS Coordinates - 06⁰ N 33.280
- 079⁰ E 58.011
Distance from the Sea – 200 m
Extent of Damage – Back walls are cracked.
Estimated Cost for Conservation
- Rs. 0.2 million



ELEMENT	MATERIAL	EXTENT OF DAMAGE
ROOF	Half round tiles, timber frame	No damage
WALLS	Cabock	Back walls are cracked.
DOORS	Timber	No damage
WINDOWS	Timber	No damage
FLOOR	Cement rendered	No damage
FOUNDATION	Cabock	No damage
SITE	Shrubs, coconut cultivation	No damage
OTHER		No damage

2

Name –
Type – HISTORICAL - RESIDENTIAL
Address – No. 149/A, St. Anthony's
Mawatha, Kalamulla, Kalutara
DS Division - Kalutara
GN Division – Kalamulla North
GPS Coordinates - 06⁰ N 33.247
- 079⁰ E 58.049
Distance from the Sea – 250 m
Extent of Damage – Walls are cracked.
Estimated Cost for Conservation
- Rs. 0.1 million



ELEMENT	MATERIAL	EXTENT OF DAMAGE
ROOF	Half round tiles, timber frame	No damage
WALLS	Cabock	Walls are cracked
DOORS	Timber	No damage
WINDOWS	Timber	No damage
FLOOR	Cement rendered	No damage
FOUNDATION	Cabock	No damage
SITE	Shrubs, coconut cultivation	No damage
OTHER		

3

Name – SUDHARMAN
Type – HISTORICAL - RESIDENTIAL
Address – St. Anthony's Mawatha, Kalamulla, Kalutara
DS Division - Kalutara
GN Division – Kalamulla North
GPS Coordinates - 06⁰ N 33.283
- 079⁰ E 57.966
Distance from the Sea – 75 m
Extent of Damage – Walls are cracked. Plaster has fallen off.
Estimated Cost for Conservation
- Rs. 0.2 million



ELEMENT	MATERIAL	EXTENT OF DAMAGE
ROOF	Calicut tiles, timber frame	No damage
WALLS	Cabock	Walls are cracked. Plaster is damaged.
DOORS	Timber	No damage
WINDOWS	Timber	No damage
FLOOR	Cement rendered	No damage
FOUNDATION	Cabock	No damage
SITE	Shrubs, coconut cultivation	No damage
OTHER		

4

Name –

Type – **HISTORICAL - RESIDENTIAL**

Address – **Nursi Seneviratne, St. Anthony's Mawatha,
Kalamulla, Kalutara**

DS Division - Kalutara

GN Division – Kalamulla North

GPS Coordinates - 06° N 33.250
- 079° E 57.959

Distance from the Sea – 75 m

Extent of Damage – Walls are cracked.

Estimated Cost for Conservation

- Rs. 0.1 million



ELEMENT	MATERIAL	EXTENT OF DAMAGE
ROOF	Calicut tiles, timber frame	No damage
WALLS	Cabock	Walls are cracked. Plaster is damaged.
DOORS	Timber	No damage
WINDOWS	Timber	No damage
FLOOR	Cement rendered	No damage
FOUNDATION	Cabock	No damage
SITE	Coconut cultivation	No damage
OTHER		

Minimal or No damage

5

Name – KALUTARA BODHIYA
Type – RELIGIOUS - CULTURAL - HISTORICAL
Address – Kalutara Bodhiya, Kalutara
DS Division - Kalutara
GN Division – Kalutara South
GPS Coordinates - 06⁰ N 35.218
- 079⁰ E 57.576
Distance from the Sea – 400 m
Extent of Damage – No damage.
Estimated Cost for Conservation
- Rs. 000 million



ELEMENT	MATERIAL	EXTENT OF DAMAGE
ROOF	Asbestos, Calicut tiles, timber frame	No damage
WALLS	Bricks, Concrete	No damage
DOORS	Timber	No damage
WINDOWS	Timber, glass	No damage
FLOOR	Cement rendered	No damage
FOUNDATION	Rubble	No damage
SITE	Cement rendered, shrubs	No damage
OTHER		

6

Name – HOLY CROSS CHURCH
Type – RELIGIOUS - CULTURAL - HISTORICAL
Address – Holy Cross Church, Kalutara
DS Division - Kalutara
GN Division – Kalutara South
GPS Coordinates - 06⁰ N 34.610
- 079⁰ E 57.800
Distance from the Sea – 450 m
Extent of Damage – No damage.
Estimated Cost for Conservation
- Rs. 000 million



ELEMENT	MATERIAL	EXTENT OF DAMAGE
ROOF	Asbestos, Calicut tiles, timber frame	No damage
WALLS	Cabock	No damage
DOORS	Timber	No damage
WINDOWS	Timber, glass	No damage
FLOOR	Cement rendered	No damage
FOUNDATION	Rubble	No damage
SITE	Shrubs, coconut cultivation	No damage
OTHER		

7

Name – KATUKURUNDA ANCIENT KATARAGAMA DEVALAYA

Type – RELIGIOUS - CULTURAL - HISTORICAL

Address – No. 786, Katukurunda, Galle Road, Kalutara

DS Division - Kalutara

GN Division – Katukurunda

GPS Coordinates - 06° N 33.953

- 079° E 58.042

Distance from the Sea – 550 m

Extent of Damage – No damage.

Estimated Cost for Conservation

- Rs. 000 million



ELEMENT	MATERIAL	EXTENT OF DAMAGE
ROOF	Asbestos, Calicut tiles, timber frame	No damage
WALLS	Bricks	No damage
DOORS	Timber	No damage
WINDOWS		
FLOOR	Cement rendered	No damage
FOUNDATION	Rubble	No damage
SITE	Trees	No damage
OTHER		

8

Name – SUSIMARAMAYA
Type – RELIGIOUS – CULTURAL
Address – Dharmarama Mawatha, Katukurunda, Kalutara

DS Division - Kalutara

GN Division – Kudahinatiyangala

GPS Coordinates - 06⁰ N 34.005
- 079⁰ E 58.222

Distance from the Sea – 800 m

Extent of Damage – No damage.

Estimated Cost for Conservation
- Rs. 000 million



ELEMENT	MATERIAL	EXTENT OF DAMAGE
ROOF	Calicut tiles, timber frame	No damage
WALLS	Cabock	No damage
DOORS	Timber	No damage
WINDOWS	Timber, glass	No damage
FLOOR	Cement rendered	No damage
FOUNDATION	Rubble	No damage
SITE	Trees, sandy soil	No damage
OTHER		

9

Name – JEM VILLA
Type – HISTORICAL - RESIDENTIAL
Address – No.870, Galle Road, Katukurunda, Kalutara
DS Division - Kalutara
GN Division – Katukurunda
GPS Coordinates - 06⁰ N 33.784
- 079⁰ E 58.062
Distance from the Sea – 550 m
Extent of Damage – No damage.
Estimated Cost for Conservation
- Rs. 000 million



ELEMENT	MATERIAL	EXTENT OF DAMAGE
ROOF	Half round tiles, timber frame	No damage
WALLS	Bricks	No damage
DOORS	Timber	No damage
WINDOWS	Timber, glass	No damage
FLOOR	Terracotta	No damage
FOUNDATION	Brick	No damage
SITE	Coconut cultivation	No damage
OTHER		

10

Name – KUDAGOVA CHURCH
Type – RELIGIOUS - CULTURAL - HISTORICAL
Address – St. Mary's Mawatha, Kalamulla, Kalutara
DS Division - Kalutara
GN Division – Kalamulla South
GPS Coordinates - 06⁰ N 33.145
- 079⁰ E 58.106
Distance from the Sea – 300 m
Extent of Damage – No damage.
Estimated Cost for Conservation
- Rs. 000 million



ELEMENT	MATERIAL	EXTENT OF DAMAGE
ROOF	Asbestos, Calicut tiles, timber frame	No damage
WALLS	Brick	No damage
DOORS	Timber	No damage
WINDOWS	Timber, glass	No damage
FLOOR	Cement rendered	No damage
FOUNDATION	Brick	No damage
SITE	Coconut cultivation	No damage
OTHER		

11

Name – JESU BILINDU CHURCH
Type – RELIGIOUS – HISTORICAL
Address – Galle Road, Kalamulla, Kalutara
DS Division - Kalutara
GN Division – Kalamulla South
GPS Coordinates - 06⁰ N 33.042
- 079⁰ E 58.215
Distance from the Sea – 200 m
Extent of Damage – No damage.
Estimated Cost for Conservation
- Rs. 000 million



ELEMENT	MATERIAL	EXTENT OF DAMAGE
ROOF	Calicut tiles, timber frame	No damage
WALLS	Cabock, bricks	No damage
DOORS	Timber	No damage
WINDOWS	Timber, glass	No damage
FLOOR	Cement rendered	No damage
FOUNDATION	Bricks	No damage
SITE	Coconut cultivation	No damage
OTHER		

12

Name – St. SEBASTIAN CHURCH
Type – RELIGIOUS - HISTORICAL
Address – Kalamulla, Kalutara
DS Division - Kalutara
GN Division - Kalamulla
GPS Coordinates - 06⁰ N 33.516
- 079⁰ E 57.955
Distance from the Sea – 400m
Extent of Damage – No damage.
Estimated Cost for Conservation
- Rs. 000 million



ELEMENT	MATERIAL	EXTENT OF DAMAGE
ROOF	Calicut tiles, timber frame	No damage
WALLS	Cabock, bricks	No damage
DOORS	Timber	No damage
WINDOWS	Timber, glass	No damage
FLOOR	Cement rendered	No damage
FOUNDATION	Bricks	No damage
SITE	Sandy	No damage
OTHER		

**WESTERN PROVINCE
KALUTARA DISTRICT
BERUWALA DIVISIONAL SECRETARY'S
DIVISION**

48 SITES HAVE BEEN VISITED

- **17 SITES ON PROF. PREMTILLEKE'S LIST**
 - **HISTORICAL – CULTURAL - 01**
 - **RELIGIOUS – HISTORICAL – CULTURAL - 11**
 - **RELIGIOUS – CULTURAL - 05**
 - **CULTURAL - 00**
 - **RELIGIOUS – HISTORICAL 00**
- **31 OTHER SITES**
 - **HISTORICAL – RESIDENTIAL - 22**
 - **HISTORICAL – COMMERCIAL - 03**
 - **RELIGIOUS – CULTURAL - 05**
 - **CULTURAL - 01**

SITUATION

48 SITES HAVE BEEN VISITED

Totally Destroyed	02
Badly Damaged	04
Substantial Level of Damage	02
Significant Level of Damage	08
Minimal or No damage	32

TOTALLY DESTROYED

13

Name – DUWA BHIKKU TRAINING CENTRE

Type – CULTURAL - RELIGIOUS

Address – Dharmadipa Yogasramaya, Moragalla, Alutgama

DS Division - Beruwala

GN Division - Kaluwamodara

GPS Coordinates - 06⁰ N 26.401

- 079⁰ E 59.365

Distance from the Sea – 10 m

Extent of Damage – Completely destroyed.

Estimated Cost for Restoration - Rs. 1.5 million



ELEMENT	MATERIAL	EXTENT OF DAMAGE
ROOF	Timber frame	Completely destroyed
WALLS	Cabock	Completely destroyed
DOORS	Timber	Completely destroyed
WINDOWS	Timber	Completely destroyed
FLOOR	Cement rendered	Completely destroyed
FOUNDATION	Cabock	No damaged
SITE	Sand with scrub	Washed away.
OTHER		

14

Name – DHARMADIPA YOGASRAMAYA
Type – CULTURAL - RELIGIOUS
Address – Dharmadipa Yogasramaya, Moragalla, Alutgama
DS Division - Beruwala
GN Division - Kaluwamodara
GPS Coordinates - 06⁰ N 26.505
- 079⁰ E 59.455

Distance from the Sea – 300 m

Extent of Damage – The *dharmasalava* and two bhikku *kuti*'s have been completely destroyed.

Estimated Cost for Restoration

- Rs. 6.25 million



ELEMENT	MATERIAL	EXTENT OF DAMAGE
ROOF	Calicut tiles, timber frame	Completely destroyed
WALLS	Cabock	Completely destroyed
DOORS	Timber	Completely destroyed
WINDOWS	Timber	Completely destroyed
FLOOR	Cement rendered	Completely destroyed
FOUNDATION	Cabock	No damage
SITE	Sandy with coconut trees.	Washed away
OTHER		

BADLY DAMAGED

15

Name – SIRI KANTHA

Type - HISTORICAL – RESIDENTIAL

Address – Siri Kantha, Galle Road, Kaluwamodara, Alutgama

DS Division - Beruwala

GN Division - Kaluwamodara

GPS Coordinates - 06⁰ N 26.434

- 079⁰ E 59.575

Distance from the Sea – 800 m

Extent of Damage – Buildings around the courtyard have been destroyed. The internal carvings have been damaged.

Estimated Cost for Restoration - Rs. 1.7 million



ELEMENT	MATERIAL	EXTENT OF DAMAGE
ROOF	Half Round and Calicut tiles, timber frame	Rear roof has collapsed.
WALLS	Cabock	Rear section has collapsed.
DOORS	Decorated timber	Damaged
WINDOWS	Decorated timber	Damaged
FLOOR	Terracotta, brick, cement rendered	Damaged
FOUNDATION	Cabock	No damage
SITE	Sandy soil with coconut trees.	Washed away
OTHER	Storied house.	No damage

16

Name –

Type – **HISTORICAL - RESIDENTIAL**

Address – **U. Wijeywickrama, Daluwatta, Payagala**

DS Division - Beruwala

GN Division – Maha Payagala

GPS Coordinates - 06⁰ N 31.415

- 079⁰ E 58.758

Distance from the Sea – 150 m

Extent of Damage – Back portion and parapet walls completely destroyed.

Estimated Cost for Conservation

- Rs. 0.7 million



ELEMENT	MATERIAL	EXTENT OF DAMAGE
ROOF	Calicut tiles, timber frame	Rear roof has collapsed.
WALLS	Cabock	Rear section has collapsed.
DOORS	Decorated timber	Damaged
WINDOWS	Decorated timber	Damaged
FLOOR	Cement rendered	Damaged
FOUNDATION	Cabock	No damage
SITE	Sandy soil with coconut trees	Washed away
OTHER	Storied house	No damage

17

Name – CHALI VILLA
Type – HISTORICAL - RESIDENTIAL
Address – Chali Villa, Payagala North, Payagala
DS Division - Beruwala
GN Division – Payagala North
GPS Coordinates - 06⁰ N 31.797
- 079⁰ E 58.656
Distance from the Sea – 300 m
Extent of Damage – Rear portion is completely destroyed.
Estimated Cost for Conservation
- Rs. 0.5 million



ELEMENT	MATERIAL	EXTENT OF DAMAGE
ROOF	Calicut tiles, timber frame	Rear roof has collapsed.
WALLS	Cabock	Rear section has collapsed.
DOORS	Decorated timber	Damaged
WINDOWS	Decorated timber	Damaged
FLOOR	Cement rendered	Damaged
FOUNDATION	Cabock	No damage
SITE	Sandy soil with coconut trees.	Washed away
OTHER	Storied house.	No damage

18

Name –

Type – **HISTORICAL – RESIDENTIAL**

Address – **No. 100/1, Payagala North, Payagala**

DS Division - **Beruwala**

GN Division - **Payagala North**

GPS Coordinates - **06° N 31.760**

- **079° E 58.643**

Distance from the Sea – **200 m**

Extent of Damage – **Rear portion is completely destroyed.**

Estimated Cost for Conservation

- **Rs. 2.6 million**



ELEMENT	MATERIAL	EXTENT OF DAMAGE
ROOF	Calicut tiles, timber frame	Rear roof has collapsed.
WALLS	Cabock	Rear section has collapsed.
DOORS	Decorated timber	Damaged
WINDOWS	Decorated timber	Damaged
FLOOR	Cement rendered, terracotta tiles	Damaged
FOUNDATION	Cabock	Damaged
SITE	Sandy soil with coconut trees.	Washed away
OTHER		

SUBSTANTIAL LEVEL OF DAMAGE

19

Name – MAKKON JUMMA MOSQUE
Type – RELIGIOUS - CULTURAL - HISTORICAL
Address – Makkon Jumma Mosque, Payagala, Beruwala
DS Division- Beruwala
GN Division - Magalkanda
GPS Coordinates - 06⁰ N 29.933
 - 079⁰ E 58.822

Distance from the Sea – 50 m

Extent of Damage – Front doors have been damaged.

Parapet wall has been destroyed. The store has been damaged.

Estimated Cost for Conservation

- Rs. 1.0 million



ELEMENT	MATERIAL	EXTENT OF DAMAGE
ROOF	Calicut tiles, timber frame	No damage
WALLS	Cabock	No damage
DOORS	Timber	Damaged
WINDOWS	Glazed, timber	No damage
FLOOR	Terrazzo	No damage
FOUNDATION	Cabock	No damage
SITE	Trees	No damage
OTHER		Store has been destroyed.

20

Name – ST. FRANCIS ZAVIER’S CHURCH
Type – RELIGIOUS - CULTURAL - HISTORICAL
Address – Palapolwatta, Payagala South
DS Division - Beruwala
GN Division - Payagala South
GPS Coordinates - 06⁰ N 31.226
- 079⁰ E 58.788
Distance from the Sea – 100 m
Extent of Damage – Rear Portion is destroyed.
Doors are damaged. The parapet wall is destroyed.
Estimated Cost for Conservation
- Rs. 1.5 million



ELEMENT	MATERIAL	EXTENT OF DAMAGE
ROOF	Calicut tiles, timber frame	Rear is damaged.
WALLS	Cabock	Rear is damaged.
DOORS	Timber	Damaged
WINDOWS	Glazed, timber	Damaged
FLOOR	Tiled	Rear is damaged.
FOUNDATION	Cabock	No damage
SITE	Sandy with trees	Washed away.
OTHER		Parapet wall has been destroyed.

SIGNIFICANT LEVEL OF DAMAGE

21

Name – EPCEYLON

Type – HISTORICAL - RESIDENTIAL

Address – Epceylon, Paranakade, Beruwala

DS Division - Beruwala

GN Division - Paranakade

GPS Coordinates - 06⁰ N 28.283

- 079⁰ E 58.608

Distance from the Sea – 100 m

Extent of Damage – Walls are cracked. Doors are damaged.

Estimated Cost for Conservation

- Rs. 0.3 million



ELEMENT	MATERIAL	EXTENT OF DAMAGE
ROOF	Half round tiles, timber frame	No damage
WALLS	Cabock	Cracked.
DOORS	Timber	No damage
WINDOWS	Timber	No damage
FLOOR	Cement rendered	No damage
FOUNDATION	Cabock	No damage
SITE	Turf	No damage
OTHER		

22

Name – SITHY MIDNAWWARA
Type – HISTORICAL- RESIDENTIAL
Address – No. 58/1, Thudawa Road, Maggona
DS Division - Beruwala
GN Division- Maggona West
GPS Coordinates - 06⁰ N 30.171
- 079⁰ E 58.723
Distance from the Sea – 300 m
Extent of Damage – Parapet wall has been destroyed.
Estimated Cost for Conservation
- Rs. 0.2 million



ELEMENT	MATERIAL	EXTENT OF DAMAGE
ROOF	Half round tiles, timber frame	No damage
WALLS	Cabock	No damage
DOORS	Timber	Damaged
WINDOWS	Timber	No damage
FLOOR	Terracotta, cement rendered	No damage
FOUNDATION	Cabock	No damage
SITE	Turf	No damage
OTHER		Parapet wall has been damaged.

23

Name –

Type – **HISTORICAL - RESIDENTIAL**

Address – **Indunila Pre School, Daluwatta, Payagala**

DS Division - Beruwala

GN Division- Payagala South

GPS Coordinates - 06⁰ N 31.343

- 079⁰ E 58.807

Distance from the Sea – 300 m

Extent of Damage – Doors have been damaged. Walls are cracked. Plaster has fallen off. Parapet wall is destroyed.

Estimated Cost for Conservation

- Rs. 0.6 million



ELEMENT	MATERIAL	EXTENT OF DAMAGE
ROOF	Half round tiles, timber frame	No damage
WALLS	Cabock	Cracked
DOORS	Timber	Damaged
WINDOWS	Timber	No damage
FLOOR	Terracotta, cement rendered	No damage
FOUNDATION	Cabock	No damage
SITE	Coconut cultivation	Washed away.
OTHER		Parapet wall has been damaged.

24

Name – PALM WOOD HOTEL

Type – HISTORICAL - COMMERCIAL

Address – No. 85/1, Galle Road, Payagala

DS Division - Beruwala

GN Division – Payagala North

GPS Coordinates - 06⁰ N 31.752

- 079⁰ E 58.697

Distance from the Sea – 300 m

Extent of Damage – Plaster is damaged. Parapet wall is destroyed.

Estimated Cost for Conservation

- Rs. 0.2 million



ELEMENT	MATERIAL	EXTENT OF DAMAGE
ROOF	Calicut tiles, timber frame	No damage
WALLS	Cabock	Plaster is damaged.
DOORS	Timber	No damage
WINDOWS	Timber	No damage
FLOOR	Cement rendered	No damage
FOUNDATION	Cabock	No damage
SITE	Coconut cultivation	No damage
OTHER		Parapet wall is destroyed.

25

Name – NIMAL ANTIQUES

Type – HISTORICAL – COMMERCIAL

Address – No. 195, Payagala North, Payagala

DS Division - Beruwala

GN Division - Payagala North

GPS Coordinates - 06⁰ N 31.727

- 079⁰ E 58.662

Distance from the Sea – 300 m

Extent of Damage – Doors has been damaged. Parapet wall is destroyed.

Estimated Cost for Conservation

- Rs. 0.1 million



ELEMENT	MATERIAL	EXTENT OF DAMAGE
ROOF	Half round tiles, timber frame	No damage
WALLS	Cabock	Plaster is damaged. Walls are cracked.
DOORS	Timber	No damage
WINDOWS	Timber	No damage
FLOOR	Cement rendered	No damage
FOUNDATION	Cabock	No damage
SITE	Coconut cultivation	No damage
OTHER		

26

Name –

Type – **HISTORICAL – RESIDENTIAL**

Address – **No. 108/1, Payagala North, Payagala**

DS Division - **Beruwala**

GN Division - **Payagala North**

GPS Coordinates - **06⁰ N 31.816**

- **079⁰ E 58.628**

Distance from the Sea – **300 m**

Extent of Damage – **Plaster is damaged. Walls are cracked.**

Estimated Cost for Conservation

- **Rs. 0.1 million**



ELEMENT	MATERIAL	EXTENT OF DAMAGE
ROOF	Half round tiles, timber frame	No damage
WALLS	Cabock	Plaster is damaged. Walls are cracked.
DOORS	Timber	No damage
WINDOWS	Timber	No damage
FLOOR	Cement rendered	No damage
FOUNDATION	Cabock	No damage
SITE	Coconut cultivation	No damage
OTHER		

27

Name – ST. MARY’S CHURCH
Type – RELIGIOUS - CULTURAL - HISTORICAL
Address – Kuda Payagala, Payagala
DS Division - Beruwala
GN Division - Kuda Payagala
GPS Coordinates - 06⁰ N 32.530
- 079⁰ E 58.287

Distance from the Sea – 200 m

Extent of Damage – Parapet wall is completely destroyed. Doors and windows are damaged.

Estimated Cost for Conservation
- Rs. 0.6 million



ROOF	Asbestos, timber frame	No damage
WALLS	Bricks	Plaster is damaged. Walls are cracked.
DOORS	Timber	Damaged
WINDOWS	Timber, glass	Damaged
FLOOR	Cement rendered	No damage
FOUNDATION	Rubble	No damage
SITE	Coconut cultivation	No damage
OTHER		Parapet wall is destroyed.

28

Name – ST. JOSEPH'S CHURCH
Type – RELIGIOUS - CULTURAL - HISTORICAL
Address – Kuda Payagala, Payagala
DS Division - Beruwala
GN Division -Payagala North
GPS Coordinates - 06⁰ N 31.840
- 079⁰ E 58.603
Distance from the Sea – 300 m
Extent of Damage – Parapet wall is completely destroyed.
Estimated Cost for Conservation
- Rs. 0.5 million



ELEMENT	MATERIAL	EXTENT OF DAMAGE
ROOF	Calicut tiles, timber frame	No damage
WALLS	Brick	Plaster is damaged. Walls are cracked.
DOORS	Timber	Damaged
WINDOWS	Timber, coloured glass	Damaged
FLOOR	Cement rendered	No damage
FOUNDATION	Rubble	No damage
SITE	Coconut cultivation	No damage
OTHER		Parapet wall is destroyed.

MINIMAL OR NO DAMAGE

29

Name - RATNA WALAWWA
Type - HISTORICAL – RESIDENTIAL
Address - No. 36, Kaluwamodara, Alutgama
DS Division - Beruwala
GN Division - Kaluwamodara
GPS Coordinates - 06⁰ N 26.171
- 079⁰ E 59.663
Distance from the Sea – 1000 m
Extent of Damage – No damage
Estimated Cost for Restoration - Rs. 000 million



ELEMENT	MATERIAL	EXTENT OF DAMAGE
ROOF	Half round tiles, timber frame	No damage
WALLS	Cabock	No damage
DOORS	Decorated timber	No damage
WINDOWS	Timber	No damage
FLOOR	Terracotta, brick, cement rendered	No damage
FOUNDATION	Cabock	No damage
SITE	Shrubs	No damage
OTHER		No damage

30

Name – SRI KALYANARAMAYA
Type - HISTORICAL - CULTURAL - RELIGIOUS
Address – Sri Kalyanaramaya, Kaluwamodara, Aluthgama
DS Division - Beruwala
GN Division - Kaluwamodara
GPS Coordinates - 06⁰ N 26.407
- 079⁰ E 59.657
Distance from the Sea – 1000 m
Extent of Damage – No damage.
Estimated Cost for Restoration
- Rs. 000 million



ELEMENT	MATERIAL	EXTENT OF DAMAGE
ROOF	Half round tiles, timber frame	No damage
WALLS	Cabock	No damage
DOORS	Timber	No damage
WINDOWS	Timber	No damage
FLOOR	Cement rendered	No damage
FOUNDATION	Cabock	No damage
SITE	Sandy with coconut trees	Washed away
OTHER	Storied house	No damage

31

Name – PANCHA KAPPA DUWA TEMPLE
Type – CULTURAL - RELIGIOUS - HISTORICAL
Address – Dharmadipa Yogasramaya, Moragalla, Alutgama
DS Division - Beruwala
GN Division - Kaluwamodara
GPS Coordinates - 06⁰ N 26.460
- 079⁰ E 59.301
Distance from the Sea – 10 m
Extent of Damage – No damage.
Estimated Cost for Restoration
- Rs. 000 million



ELEMENT	MATERIAL	EXTENT OF DAMAGE
ROOF	Timber frame	No damage
WALLS	Cabock	No damage
DOORS	Timber	No damage
WINDOWS	Timber	No damage
FLOOR	Cement rendered	No damage
FOUNDATION	Cabock	No damage
SITE	Sand, coconut trees	No damage
OTHER		

32

Name – KANDE VIHARAYA
Type – CULTURAL - RELIGIOUS - HISTORICAL
Address – Kande Viharaya Moragalla, Alutgama
DS Division - Beruwala
GN Division - Kaluwamodara
GPS Coordinates - 06⁰ N 26.505
- 080⁰ E 00.028
Distance from the Sea – 1350 m
Extent of Damage – No damage.
Estimated Cost for Restoration
- Rs. 000 million



ELEMENT	MATERIAL	EXTENT OF DAMAGE
ROOF	Half round and Calicut tiles, timber frame	No damage
WALLS	Cabock	No damage
DOORS	Decorated timber	No damage
WINDOWS	Decorated timber	No damage
FLOOR	Cement rendered	No damage
FOUNDATION	Cabock	No damage
SITE	Sandy with coconut trees.	No damage
OTHER		

33

Name – NANDAVASA
Type – HISTORICAL - RESIDENTIAL
Address – Nandavasa, Moragalla, Beruwala
DS Division - Beruwala
GN Division - Moragalla
GPS Coordinates - 06⁰ N 27.079
- 079⁰ E 59.149
Distance from the Sea – 1000 m
Extent of Damage – No damage.
Estimated Cost for Restoration
- Rs. 000 million



ELEMENT	MATERIAL	EXTENT OF DAMAGE
ROOF	Half round and Calicut tiles, timber frame	No damage
WALLS	Cabock	No damage
DOORS	Decorated timber	No damage
WINDOWS	Decorated timber	No damage
FLOOR	Cement rendered	No damage
FOUNDATION	Cabock	No damage
SITE	Sand, coconut trees	No damage
OTHER		

34

Name – KULASEVANA
Type – HISTORICAL - RESIDENTIAL
Address – Kulasevana, Moragalla, Beruwala
DS Division - Beruwala
GN Division - Moragalla
GPS Coordinates - 06⁰ N 27.188
- 079⁰ E 59.047
Distance from the Sea – 600 m
Extent of Damage – No damage
Estimated Cost for Restoration
- Rs. 000 million



ELEMENT	MATERIAL	EXTENT OF DAMAGE
ROOF	Half round tiles, timber frame	No damage
WALLS	Cabock	No damage
DOORS	Timber	No damage
WINDOWS	Timber	No damage
FLOOR	Cement rendered	No damage
FOUNDATION	Cabock	No damage
SITE	Sand, coconut trees	No damage
OTHER		

35

Name – GANGARAMAYA PURANA VIHARAYA
Type – RELIGIOUS - CULTURAL
Address – Gangoda Purana Viharaya, Moragalla, Beruwala
DS Division - Beruwala
GN Division - Moragalla
GPS Coordinates - 06⁰ N 27.365
 - 079⁰ E 59.169
Distance from the Sea – 1000 m
Extent of Damage – No damage
Estimated Cost for Restoration
 - Rs. 000 million



ELEMENT	MATERIAL	EXTENT OF DAMAGE
ROOF	Half round and Calicut tiles, timber frame	No damage
WALLS	Cabock	No damage
DOORS	Decorated timber	No damage
WINDOWS	Decorated timber	No damage
FLOOR	Cement rendered	No damage
FOUNDATION	Cabock	No damage
SITE	Trees	No damage
OTHER		

36

Name – SIRINIDULA
Type – HISTORICAL - RESIDENTIAL
Address – Sirinidula, Moragalla, Beruwala
DS Division - Beruwala
GN Division - Moragalla
GPS Coordinates - 06⁰ N 26.949
- 079⁰ E 59.206
Distance from the Sea – 200 m
Extent of Damage – No damage
Estimated Cost for Restoration
- Rs. 000 million



ELEMENT	MATERIAL	EXTENT OF DAMAGE
ROOF	Calicut tiles, timber frame	No damage
WALLS	Cabock	No damage
DOORS	Timber	No damage
WINDOWS	Timber	No damage
FLOOR	Cement rendered	No damage
FOUNDATION	Cabock	No damage
SITE	Trees	No damage
OTHER		

37

Name – SIRINIVASA
Type – HISTORICAL - RESIDENTIAL
Address – No. 2, Awariwatta, Moragalla, Beruwala
DS Division - Beruwala
GN Division - Moragalla
GPS Coordinates - 06⁰ N 26.968
- 079⁰ E 59.203
Distance from the Sea – 200 m
Extent of Damage – No damage
Estimated Cost for Restoration
- Rs. 000 million



ELEMENT	MATERIAL	EXTENT OF DAMAGE
ROOF	Calicut tiles, timber frame	No damage
WALLS	Cabock	No damage
DOORS	Timber	No damage
WINDOWS	Timber	No damage
FLOOR	Cement rendered	No damage
FOUNDATION	Cabock	No damage
SITE	Coconut trees	No damage
OTHER		

38

Name – DAMMIKARAMAYA
Type – HISTORICAL - CULTURAL - RELIGIOUS
Address – Dammikaramaya, Moragalla, Beruwala
DS Division - Beruwala
GN Division - Moragalla
GPS Coordinates - 06⁰ N 27.298
- 079⁰ E 58.720
Distance from the Sea – 350 m
Extent of Damage – No damage.
Estimated Cost for Restoration
- Rs. 000 million



ELEMENT	MATERIAL	EXTENT OF DAMAGE
ROOF	Calicut tiles, timber frame	No damage
WALLS	Cabock	No damage
DOORS	Decorated timber	No damage
WINDOWS	Decorated timber	No damage
FLOOR	Cement rendered	No damage
FOUNDATION	Cabock	No damage
SITE	Coconut trees	No damage
OTHER		

39

Name – SRI BUDDHASIRI VIHARAYA
Type – HISTORICAL - CULTURAL - RELIGIOUS
Address – Sri Buddhasiri Viharaya, Moragalla, Beruwala
DS Division - Beruwala
GN Division - Moragalla
GPS Coordinates - 06⁰ N 27.312
- 079⁰ E 59.050
Distance from the Sea – 200 m
Extent of Damage – No damage.
Estimated Cost for Restoration
- Rs. 000 million



ELEMENT	MATERIAL	EXTENT OF DAMAGE
ROOF	Calicut tiles, timber frame	No damage
WALLS	Cabock	No damage
DOORS	Decorated timber	No damage
WINDOWS	Decorated timber	No damage
FLOOR	Cement rendered	No damage
FOUNDATION	Cabock	No damage
SITE	Coconut trees	No damage
OTHER		

40

Name – SAPUGODA SRI MAHA VIHARAYA
Type – HISTORICAL - CULTURAL - RELIGIOUS
Address – Sapugoda Sri Maha Viharaya, Temple Road, Beruwala
DS Division - Beruwala
GN Division - Masalgoda
GPS Coordinates - 06⁰ N 28.110
- 079⁰ E 58.964
Distance from the Sea – 500 m
Extent of Damage – No damage
Estimated Cost for Restoration
- Rs. 000 million



ELEMENT	MATERIAL	EXTENT OF DAMAGE
ROOF	Asbestos, timber frame	No damage
WALLS	Bricks	No damage
DOORS	Glazed, timber	No damage
WINDOWS	Glazed, timber	No damage
FLOOR	Cement rendered	No damage
FOUNDATION	Rubble	No damage
SITE	Turf	No damage
OTHER		

41

Name – ABINAVARAMAYA
Type – CULTURAL - RELIGIOUS
Address – Abinavaramaya, Temple Road, Beruwala
DS Division - Beruwala
GN Division - Hettiyakanda
GPS Coordinates - 06⁰ N 28.128
- 079⁰ E 58.792
Distance from the Sea – 300 m
Extent of Damage – No damage
Estimated Cost for Restoration
- Rs. 000 million



ELEMENT	MATERIAL	EXTENT OF DAMAGE
ROOF	Calicut tiles, Timber frame	No damage
WALLS	Cabock	No damage
DOORS	Decorated timber	No damage
WINDOWS	Decorated timber	No damage
FLOOR	Cement rendered	No damage
FOUNDATION	Cabock	No damage
SITE	Coconut trees, well maintained.	No damage
OTHER		

42

Name – BUHARI MOSQUE
Type – CULTURAL - RELIGIOUS
Address – Buhari Mosque, Hettiyakanda Beruwala
DS Division - Beruwala
GN Division - Hettiyakanda
GPS Coordinates - 06⁰ N 27.836
- 079⁰ E 58.744
Distance from the Sea – 200 m
Extent of Damage – No damage
Estimated Cost for Restoration
- Rs. 000 million



ELEMENT	MATERIAL	EXTENT OF DAMAGE
ROOF	Calicut tiles, timber frame	No damage
WALLS	Cabock	No damage
DOORS	Decorated timber	No damage
WINDOWS	Decorated timber	No damage
FLOOR	Cement rendered	No damage
FOUNDATION	Cabock	No damage
SITE	Trees well maintained	No damage
OTHER		

43

Name – MARADANA MOSQUE
Type – CULTURAL - RELIGIOUS
Address – Maradana Mosque, Maradana, Beruwala
DS Division - Beruwala
GN Division - Maradana
GPS Coordinates - 06⁰ N 27.810
- 079⁰ E 58.553
Distance from the Sea – 150 m
Extent of Damage – No damage.
Estimated Cost for Restoration
- Rs. 000 million



ELEMENT	MATERIAL	EXTENT OF DAMAGE
ROOF	Calicut tiles, timber frame	No damage
WALLS	Cabock	No damage
DOORS	Decorated timber	No damage
WINDOWS	Decorated timber	No damage
FLOOR	Cement rendered	No damage
FOUNDATION	Cabock	No damage
SITE	Trees, well maintained.	No damage
OTHER		

44

Name – AGNIDA
Type – HISTORICAL - RESIDENTIAL
Address – No. 5, Bandarawatta, Beruwala
DS Division - Beruwala
GN Division - Paranakade
GPS Coordinates - 06⁰ N 28.238
- 079⁰ E 58.580
Distance from the Sea – 200 m
Extent of Damage – No damage
Estimated Cost for Restoration
- Rs. 000 million



ELEMENT	MATERIAL	EXTENT OF DAMAGE
ROOF	Half round tiles, timber frame	No damage
WALLS	Cabock	No damage
DOORS	Timber	No damage
WINDOWS	Timber	No damage
FLOOR	Cement rendered and tiled	No damage
FOUNDATION	Cabock	No damage
SITE	Turf	No damage
OTHER		

45

Name – SARVODAYA
Type – HISTORICAL - RESIDENTIAL
Address – No. 6, Bandarawatta, Beruwala
DS Division - Beruwala
GN Division - Paranakade
GPS Coordinates - 06⁰ N 28.220
- 079⁰ E 58.538
Distance from the Sea – 250 m
Extent of Damage – No damage
Estimated Cost for Conservation
- Rs. 000 million



ELEMENT	MATERIAL	EXTENT OF DAMAGE
ROOF	Calicut tiles, timber frame	No damage
WALLS	Cabock	No damage
DOORS	Timber	No damage
WINDOWS	Timber	No damage
FLOOR	Cement rendered	No damage
FOUNDATION	Cabock	No damage
SITE	Turf	No damage
OTHER		

46

Name – ST. LAZARUS CHURCH
Type – HISTORICAL - CULTURAL - RELIGIOUS
Address – No. 85, Reguwa Road, Beruwala
DS Division - Beruwala
GN Division - Polkotuwa
GPS Coordinates - 06⁰ N 28.262
- 079⁰ E 58.725
Distance from the Sea – 100 m
Extent of Damage – No damage
Estimated Cost for Conservation
- Rs. 000 million



ELEMENT	MATERIAL	EXTENT OF DAMAGE
ROOF	Hal round tiles, timber frame	No damage
WALLS	Cabock	No damage
DOORS	Timber	No damage
WINDOWS	Timber	No damage
FLOOR	Cement rendered	No damage
FOUNDATION	Cabock	No damage
SITE	Turf	No damage
OTHER		

47

Name – KECHCHIMALE MOSQUE
Type – HISTORICAL - CULTURAL - RELIGIOUS
Address – Kechchimale Mosque, Beruwala
DS Division - Beruwala
GN Division - Paranakade
GPS Coordinates - 06⁰ N 28.382
- 079⁰ E 58.575
Distance from the Sea – 10 m
Extent of Damage – No damage
Estimated Cost for Conservation
- Rs. 000 million



ELEMENT	MATERIAL	EXTENT OF DAMAGE
ROOF	Half round tiles, timber frame	No damage
WALLS	Cabock	No damage
DOORS	Timber	No damage
WINDOWS	Timber	No damage
FLOOR	Cement rendered	No damage
FOUNDATION	Cabock	No damage
SITE	Turf, concreted	No damage
OTHER		

48

Name –

Type – **HISTORICAL – RESIDENTIAL**

Address – **17, Paranakade, Beruwala**

DS Division - Beruwala

GN Division - Polkotuwa

GPS Coordinates - 06⁰ N 28.232

- 079⁰ E 58.666

Distance from the Sea – 300 m

Extent of Damage – No damage

Estimated Cost for Conservation

- Rs. 000 million



ELEMENT	MATERIAL	EXTENT OF DAMAGE
ROOF	Half round tiles, timber frame	No damage
WALLS	Cabock	No damage
DOORS	Timber	No damage
WINDOWS	Timber	No damage
FLOOR	Cement rendered	No damage
FOUNDATION	Cabock	No damage
SITE	Trees	No damage
OTHER		

49

Name –

Type – **HISTORICAL – RESIDENTIAL**

Address – **1 -2, Station Road, Beruwala**

DS Division - Beruwala

GN Division - Polkottuwa

GPS Coordinates - 06⁰ N 28.624

- 079⁰ E 58.981

Distance from the Sea – 100 m

Extent of Damage – No damage

Estimated Cost for Conservation

- Rs. 000 million



ELEMENT	MATERIAL	EXTENT OF DAMAGE
ROOF	Half round tiles, timber frame	No damage
WALLS	Cabock	No damage
DOORS	Timber	No damage
WINDOWS	Timber	No damage
FLOOR	Cement rendered	No damage
FOUNDATION	Cabock	No damage
SITE	Trees	No damage
OTHER		

50

Name – SALGADO STORES
Type – HISTORICAL - COMMERCIAL
Address – 6, Station Road, Beruwala
DS Division - Beruwala
GN Division - Polkotuwa
GPS Coordinates - 06⁰ N 28.624
- 079⁰ E 58.981
Distance from the Sea – 100 m
Extent of Damage – No damage
Estimated Cost for Conservation
- Rs. 000 million



ELEMENT	MATERIAL	EXTENT OF DAMAGE
ROOF	Half round tiles, timber frame	No damage
WALLS	Cabock	No damage
DOORS	Timber	No damage
WINDOWS	Timber	No damage
FLOOR	Cement rendered	No damage
FOUNDATION	Cabock	No damage
SITE	Trees	No damage
OTHER		

51

Name – BERUWALA PRIMARY SCHOOL
Type – HISTORICAL - SERVICES
Address – Beruwala Primary School, Galle Road, Beruwala
DS Division - Beruwala
GN Division - Polkotuwa
GPS Coordinates - 06⁰ N 28.642
- 079⁰ E 58.988
Distance from the Sea – 100 m
Extent of Damage – No damage
Estimated Cost for Conservation
- Rs. 000 million



ELEMENT	MATERIAL	EXTENT OF DAMAGE
ROOF	Calicut tiles, timber frame	No damage
WALLS	Cabock	No damage
DOORS	Timber	No damage
WINDOWS	Timber	No damage
FLOOR	Cement rendered	No damage
FOUNDATION	Cabock	No damage
SITE	Trees	No damage
OTHER		

52

Name – ST. ANN’S CHURCH
Type – RELIGIOUS - CULTURAL
Address – St. Ann’s Church, Galle Road, Polkotuwa, Beruwala
DS Division - Beruwala
GN Division - Polkotuwa
GPS Coordinates - 06⁰ N 28.897
- 079⁰ E 59.026
Distance from the Sea – 20 m
Extent of Damage – No damage
Estimated Cost for Conservation
- Rs. 000 million



ELEMENT	MATERIAL	EXTENT OF DAMAGE
ROOF	Calicut tiles, timber frame	No damage
WALLS	Cabock	No damage
DOORS	Timber	No damage
WINDOWS	Glazed, timber	No damage
FLOOR	Cement rendered	No damage
FOUNDATION	Cabock	No damage
SITE	Trees	No damage
OTHER		

53

Name –

Type – **HISTORICAL- RESIDENTIAL**

Address – **No. 57/1, Thudawa Road, Maggona**

DS Division - **Beruwala**

GN Division – **Maggona West**

GPS Coordinates - **06⁰ N 30.247**

- **079⁰ E 58.708**

Distance from the Sea – **300 m**

Extent of Damage – **No damage**

Estimated Cost for Conservation

- **Rs. 000 million**



ELEMENT	MATERIAL	EXTENT OF DAMAGE
ROOF	Half round tiles, timber frame	No damage
WALLS	Cabock	No damage
DOORS	Timber	No damage
WINDOWS	Timber	No damage
FLOOR	Cement rendered	No damage
FOUNDATION	Cabock	No damage
SITE	Trees and sand	No damage
OTHER		

54

Name –
Type – HISTORICAL- RESIDENTIAL
Address – Thudawa Road, Maggona
DS Division - Beruwala
GN Division – Maggona West
GPS Coordinates - 06⁰ N 30.287
- 079⁰ E 58.733
Distance from the Sea – 300 m
Extent of Damage – No damage
Estimated Cost for Conservation
- Rs. 000 million



ELEMENT	MATERIAL	EXTENT OF DAMAGE
ROOF	Calicut tiles, timber frame	No damage
WALLS	Cabock	No damage
DOORS	Timber	No damage
WINDOWS	Timber	No damage
FLOOR	Cement rendered	No damage
FOUNDATION	Cabock	No damage
SITE	Trees	No damage
OTHER		

55

Name – LINDER VILLA
Type – HISTORICAL- RESIDENTIAL
Address – Thudawa Road, Maggona
DS Division - Beruwala
GN Division – Maggona West
GPS Coordinates - 06⁰ N 30.270
- 079⁰ E 58.680
Distance from the Sea – 300 m
Extent of Damage – No damage
Estimated Cost for Conservation
- Rs. 000 million



ELEMENT	MATERIAL	EXTENT OF DAMAGE
ROOF	Calicut tiles, timber frame	No damage
WALLS	Cabock	No damage
DOORS	Timber	No damage
WINDOWS	Timber	No damage
FLOOR	Cement rendered	No damage
FOUNDATION	Cabock	No damage
SITE	Trees	No damage
OTHER		

56

Name – PARAMA CHAITYARAMAYA
Type – RELIGIOUS - CULTURAL - HISTORICAL
Address – Parama Chaityaramaya, Magalkanda
DS Division - Beruwala
GN Division – Magalkanda South
GPS Coordinates - 06⁰ N 29.392
- 079⁰ E 59.005
Distance from the Sea – 100 m
Extent of Damage – No damage
Estimated Cost for Conservation
- Rs. 000 million



ELEMENT	MATERIAL	EXTENT OF DAMAGE
ROOF	Calicut tiles, timber frame	No damage
WALLS	Cabock	No damage
DOORS	Timber	No damage
WINDOWS	Timber	No damage
FLOOR	Tiled	No damage
FOUNDATION	Cabock	No damage
SITE	Turf and coconut trees.	No damage
OTHER		

57

Name – ST. MARY’S CHURCH
Type – RELIGIOUS - CULTURAL - HISTORICAL
Address – St. Mary’s Church, Maggona
DS Division - Beruwala
GN Division – Magalkanda West
GPS Coordinates - 06⁰ N 30.121
- 079⁰ E 58.869
Distance from the Sea – 400 m
Extent of Damage – No damage
Estimated Cost for Conservation
- Rs. 000 million



ELEMENT	MATERIAL	EXTENT OF DAMAGE
ROOF	Calicut tiles, timber frame	No damage
WALLS	Cabock	No damage
DOORS	Timber	No damage
WINDOWS	Timber	No damage
FLOOR	Tiled	No damage
FOUNDATION	Cabock	No damage
SITE	Turf and coconut trees.	No damage
OTHER		

58

Name –

Type – **HISTORICAL - RESIDENTIAL**

Address – **P.D.P. Samaranayaka, No. 90, Galle Road, Daluwatta, Payagala**

DS Division - Beruwala

GN Division – Maha Payagala

GPS Coordinates - 06° N 31.563

- 079° E 58.765

Distance from the Sea – 300 m

Extent of Damage – Walls are cracked. Plasters are damaged.

Estimated Cost for Conservation

- **Rs. 0.2 million**



ELEMENT	MATERIAL	EXTENT OF DAMAGE
ROOF	Calicut tiles, timber frame	No damage
WALLS	Cabock	No damage
DOORS	Timber	No damage
WINDOWS	Timber	No damage
FLOOR	Tiled, cement rendered	No damage
FOUNDATION	Cabock	No damage
SITE	Coconut cultivation	No damage
OTHER		

59

Name – SANASUMA
Type – HISTORICAL - RESIDENTIAL
Address – Sanasuma, Daluwatta, Payagala
DS Division - Beruwala
GN Division – Maha Payagala
GPS Coordinates - 06⁰ N 31.452
- 079⁰ E 58.458
Distance from the Sea – 300 m
Extent of Damage – No damage.
Estimated Cost for Conservation
- Rs. 000 million



ELEMENT	MATERIAL	EXTENT OF DAMAGE
ROOF	Calicut tiles, timber frame	No damage
WALLS	Cabock	No damage
DOORS	Timber	No damage
WINDOWS	Timber	No damage
FLOOR	Tiled, cement rendered	No damage
FOUNDATION	Cabock	No damage
SITE	Coconut cultivation	No damage
OTHER		

60

Name – FERNADALE
Type – HISTORICAL - RESIDENTIAL
Address – Fernadale, Kuda Payagala, Payagala
DS Division - Beruwala
GN Division – Kuda Payagala
GPS Coordinates - 06⁰ N 32.343
- 079⁰ E 58.470
Distance from the Sea – 300 m
Extent of Damage – No damage.
Estimated Cost for Restoration
- Rs. 000 million



ELEMENT	MATERIAL	EXTENT OF DAMAGE
ROOF	Asbestos, Half round tiles timber frame	No damage
WALLS	Cabock	No damage
DOORS	Timber	No damage
WINDOWS	Timber	No damage
FLOOR	Tiled, terracotta, cement rendered	No damage
FOUNDATION	Cabock	No damage
SITE	Coconut cultivation	No damage
OTHER		

GALLE DISTRICT

STUDY AREA CONSISTS OF

- **4 DIVISIONAL SECRETARY'S DIVISIONS**
 - * **BENTOTA**
 - * **BALAPITIYA**
 - * **AMBALANGODA**
 - * **HIKKADUWA**

ACCORDING TO PROF. PREMATILLEKE'S REPORT

56 CULTURAL MONUMENTS WERE IDENTIFIED

- | | | |
|---|--|-----------|
| • | HISTORICAL – CULTURAL - | 07 |
| • | RELIGIOUS – HISTORICAL – CULTURAL - | 34 |
| • | RELIGIOUS – CULTURAL - | 12 |
| • | CULTURAL - | 00 |
| • | RELIGIOUS – HISTORICAL | 01 |

SOUTHERN PROVINCE - GALLE DISTRICT

BENTOTA DIVISIONAL SECRETARY'S

DIVISION

**ALL THE SITES IN PROF. PREMATILLEKE'S REPORT WERE NOT
AFFECTED BY THE TSUNAMI WATERS.**

DETAILS ARE GIVEN BELOW.

- | | |
|-----------|---|
| 61 | BENTOTA REST HOUSE – NOW BENTOTA BEACH HOTEL |
| 62 | BENTOTA RAJA MAHA VIHARAYS – NOT AFFECTED |
| 63 | VILLAGE COUNCIL BUILDING - NOT AFFECTED |
| 64 | WARAHENA WALAUWA – NOT AFFECTED |
| 65 | CHETIYAGIRI VIHARAYA – NOT AFFECTED |
| 66 | JAYASUMANARAMAYA – NOT AFFECTED |

SOUTHERN PROVINCE - GALLE DISTRICT

BALAPITIYA - DIVISIONAL SECRETARY'S

DIVISION

39 SITES WERE VISITED

- 11 SITES ON PROF. PREMATILLEKE'S LIST
 - HISTORICAL – CULTURAL - 00
 - RELIGIOUS – HISTORICAL – CULTURAL - 10
 - RELIGIOUS – CULTURAL - 01
 - CULTURAL - 00
 - RELIGIOUS – HISTORICAL 00
- 28 OTHER SITES
 - HISTORICAL – RESIDENTIAL - 24
 - HISTORICAL – COMMERCIAL - 00
 - RELIGIOUS – CULTURAL - 04
 - CULTURAL - 00

SITUATION

39 SITES HAVE BEEN VISITED

Totally Destroyed	02
Badly Damaged	08
Substantial Level of Damage	03
Significant Level of Damage	18
Minimal or No damage	08

TOTALLY DESTROYED

68

Name – PAREVI KUDUWA NIVASA

Type – HISTORICAL - RESIDENTIAL

Address – Duwamodara, Kosgoda

DS Division - Balapitiya

GN Division – Duwamodara

GPS Coordinates - 06⁰ N 20.818

- 080⁰ E 01.369

Distance from the Sea – 200 m

Extent of Damage – The entire building has been destroyed except for two rooms.

Estimated Cost for Restoration

- Rs. 4.9 million



ELEMENT	MATERIAL	EXTENT OF DAMAGE
ROOF	Half round tiles, timber frame	Completely destroyed
WALLS	Cabock	Completely destroyed
DOORS	Timber	Damaged
WINDOWS	Timber	Damaged
FLOOR	Cement rendered, timber deck	Completely destroyed
FOUNDATION	Cabock, Rubble	Damaged
SITE	Coconut cultivation	Washed away
OTHER		

69

Name – ABHAYA SIRIWARDANARAMAYA
 Type – RELIGIOUS - CULTURAL - HISTORICAL
 Address – Thalgahapitiya, Kosgoda
 DS Division - Balapitiya
 GN Division – Induruwa
 GPS Coordinates - 06⁰ N 20.176
 - 080⁰E 01.655

Distance from the Sea – 150 m

Extent of Damage – The image house and bell tower is badly damaged. *Devalage*, *poyage* and *sangavasa* is totally destroyed. Walls and flower alters of the Bo-tree and *stupa* are destroyed.

Estimated Cost for Restoration
 - Rs. 10 million



ELEMENT	MATERIAL	EXTENT OF DAMAGE
ROOF	Half round tiles, Calicut tiles, timber frame	Completely destroyed
WALLS	Cabock	Completely destroyed
DOORS	Timber	Completely destroyed
WINDOWS	Timber	Completely destroyed
FLOOR	Cement rendered	Completely destroyed
FOUNDATION	Rubble	Completely destroyed
SITE	Coconut cultivation	Completely washed away.
OTHER		

BADLY DAMAGED

70

Name – JAYANTHI

Type – HISTORICAL - RESIDENTIAL

Address – Galle Road, Induruwa, Kosgoda

DS Division - Balapitiya

GN Division – Induruwa

GPS Coordinates - 06⁰ N 19.413

- 080⁰ E 02.054

Distance from the Sea – 600 m

Extent of Damage – The rear portion is completely destroyed. Parapet wall is destroyed. Doors are damaged.

Estimated Cost for Restoration

- Rs. 0.4 million



ELEMENT	MATERIAL	EXTENT OF DAMAGE
ROOF	Calicut tiles, timber frame	Rear is destroyed.
WALLS	Limestone, bricks	Rear is destroyed.
DOORS	Timber	Damaged
WINDOWS	Timber	Damaged
FLOOR	Cement rendered	Damaged
FOUNDATION	Rubble	No damage
SITE	Trees	No damage
OTHER		Parapet wall is destroyed.

71

Name –

Type – **HISTORICAL - RESIDENTIAL**

Address – **No. 362, Wallawatta, Balapitiya**

DS Division - **Balapitiya**

GN Division – **Balapitiya**

GPS Coordinates - **06⁰ N 15.994**

- **080⁰ E 02.121**

Distance from the Sea – **200 m**

Extent of Damage – **The rear portion is completely destroyed. Doors and windows are damaged.**

Estimated Cost for Restoration

- **Rs. 4.0 million**



ELEMENT	MATERIAL	EXTENT OF DAMAGE
ROOF	Half round tiles, Calicut tiles timber frame	Rear section is completely destroyed.
WALLS	Cabock Rubble	Rear section is completely destroyed.
DOORS	Timber	Damaged
WINDOWS	Timber	Damaged
FLOOR	Cement rendered	Damaged
FOUNDATION	Rubble	No damage
SITE		
OTHER		

72

Name – SIRINIVASA
 Type – HISTORICAL - RESIDENTIAL
 Address – Wellaboda, Balapitiya
 DS Division - Balapitiya
 GN Division – Wellaboda
 GPS Coordinates - 06⁰ N 17.644
 - 080⁰ E 02.445

Distance from the Sea – 200 m

Extent of Damage – The rear portion of the house is destroyed. Walls are cracked. Plaster has been damaged.

Estimated Cost for Restoration
 - Rs. 3.4 million



ELEMENT	MATERIAL	EXTENT OF DAMAGE
ROOF	Half round tiles, timber frame	Rear portion is completely destroyed.
WALLS	Bricks	Rear portion is completely destroyed. Others are cracked. Plaster is damaged.
DOORS	Timber	Rear portion is completely destroyed.
WINDOWS	Timber	Rear portion is completely destroyed.
FLOOR	Cement rendered	Rear portion is completely destroyed.
FOUNDATION	Rubble	No damage
SITE	Coconut cultivation	No damage
OTHER		

73

Name – NILETTI
Type – HISTORICAL - RESIDENTIAL
Address – Wellaboda, Balapitiya
DS Division - Balapitiya
GN Division –Wellaboda
GPS Coordinates - 06⁰ N 17.667
- 080⁰ E 02.400

Distance from the Sea – 200 m

Extent of Damage – Part of the house is destroyed. Walls are cracked. Doors are damaged.

Estimated Cost for Restoration
- Rs. 1.0 million



ELEMENT	MATERIAL	EXTENT OF DAMAGE
ROOF	Calicut tiles, timber frame	Rear portion is completely destroyed.
WALLS	Bricks	Rear portion is completely destroyed. Others are cracked. Plaster is damaged. Walls are cracked
DOORS	Timber	Rear portion is completely destroyed. Others are damaged.
WINDOWS	Timber	Rear portion is completely destroyed.
FLOOR	Cement rendered	Rear portion is completely destroyed.
FOUNDATION	Rubble	No damage
SITE	Coconut cultivation	No damage
OTHER		

74

Name –

Type – **HISTORICAL – RESIDENTIAL**

Address – **No. 99, Wellaboda, Balapitiya**

DS Division - **Balapitiya**

GN Division – **Wellaboda**

GPS Coordinates - **06⁰ N 17.689**

- **080⁰ E 02.468**

Distance from the Sea – **400 m**

Extent of Damage – **The doors are damaged. Walls are cracked. Plaster is damaged. Rear portion is destroyed.**

Estimated Cost for Restoration

- **Rs. 2.5 million**



ELEMENT	MATERIAL	EXTENT OF DAMAGE
ROOF	Calicut tiles, timber frame	Rear portion is destroyed.
WALLS	Rubble, cabock, coral stone	Rear portion is destroyed. Cracks, plaster damaged.
DOORS	Timber	Rear portion is destroyed. Damaged
WINDOWS	Timber	Rear portion is destroyed. Damaged
FLOOR	Cement rendered	Rear portion is destroyed. No damage
FOUNDATION	Rubble	No damage
SITE	Sandy	No damage
OTHER		

75

Name – SUNILKUMARA ANTIQUES
Type – HISTORICAL – RESIDENTIAL
/COMMECIAL

Address – Wellaboda, Balapitiya

DS Division - Balapitiya

GN Division – Pathagama

GPS Coordinates - 06⁰ N 17.728

- 080⁰ E 02.445

Distance from the Sea – 300 m

Extent of Damage – The rear portion is completely destroyed. Doors and windows are damaged. Walls are cracked.

Estimated Cost for Restoration

- Rs. 2.5 million



ELEMENT	MATERIAL	EXTENT OF DAMAGE
ROOF	Half round tiles, timber frame	Rear portion is destroyed.
WALLS	Rubble, cabock, coral stone	Rear portion is destroyed. Cracked, plaster is damaged.
DOORS	Timber	Rear portion is destroyed. Damaged
WINDOWS	Timber	Rear portion is destroyed. Damaged
FLOOR	Cement rendered	Rear portion is destroyed. Damaged
FOUNDATION	Rubble	No damage
SITE	Sand	No damage
OTHER		

76

Name –

Type – **HISTORICAL - RESIDENTIAL**

Address – **No. 328, Galle Road, Wellaboda, Balapitiya**

DS Division - **Balapitiya**

GN Division – **Wellaboda**

GPS Coordinates - **06⁰ N 17.761**

- **080⁰ E 02.408**

Distance from the Sea – **150 m**

Extent of Damage – **The rear portion is completely destroyed. Doors and windows are damaged. Walls are cracked.**

Estimated Cost for Restoration

- **Rs. 0.9 million**



ELEMENT	MATERIAL	EXTENT OF DAMAGE
ROOF	Half round tiles, timber frame	Rear portion is destroyed.
WALLS	Cabock, bricks	Rear portion is destroyed. Cracked, plaster is damaged.
DOORS	Timber	Rear portion is destroyed. Damaged
WINDOWS	Timber	Rear portion is destroyed. Damaged
FLOOR	Cement rendered	Rear portion is destroyed. Damaged
FOUNDATION	Rubble	No damage
SITE	Coconut cultivation	No damage
OTHER		

77

Name –

Type – **HISTORICAL – RESIDENTIAL**

Address – **No. 330, Galle Road, Wellaboda, Balapitiya**

DS Division - **Balapitiya**

GN Division – **Wellaboda**

GPS Coordinates - **06⁰ N 17.750**
- 080⁰ E 02.393

Distance from the Sea – **150 m**

Extent of Damage – **The rear portion is completely destroyed. Doors and windows are damaged. Walls are cracked.**

Estimated Cost for Restoration
- Rs. 2.1 million



ELEMENT	MATERIAL	EXTENT OF DAMAGE
ROOF	Half round tiles, timber frame	Rear portion is destroyed.
WALLS	Cabock, Brick	Rear portion is destroyed. Cracked, plaster is damaged.
DOORS	Timber	Rear portion is destroyed. Damaged
WINDOWS	Timber	Rear portion is destroyed. Damaged
FLOOR	Cement rendered	Rear portion is destroyed. Damaged
FOUNDATION	Rubble	No damage
SITE	Coconut cultivation	No damage
OTHER		

SUBSTANTIAL LEVEL OF DAMAGE

78

Name –

Type – HISTORICAL – RESIDENTIAL/COMMERCIAL

Address – No. 256, Galle Road, Balapitiya

DS Division - Balapitiya

GN Division – Balapitiya

GPS Coordinates - 06⁰ N 16.287
- 080⁰ E 02.277

Distance from the Sea – 400 m

Extent of Damage – Doors have been damaged. Walls are cracked. Part of the roof is damaged.

Estimated Cost for Restoration
- Rs. 0.5 million



ELEMENT	MATERIAL	EXTENT OF DAMAGE
ROOF	Calicut tiles, timber frame	Part of the roof is damaged.
WALLS	Bricks	Cracked
DOORS	Timber	Damaged
WINDOWS	Timber	No damage
FLOOR	Cement rendered	No damage
FOUNDATION	Rubble	No damage
SITE		
OTHER		

79

Name –

Type – **HISTORICAL – RESIDENTIAL**

Address – **Mr. H. H. de Silva, Wellaboda, Balapitiya**

DS Division - **Balapitiya**

GN Division – **Wellaboda**

GPS Coordinates - **06⁰ N 17.700**

- 080⁰ E 02.453

Distance from the Sea – **400 m**

Extent of Damage – **The kitchen is destroyed. Parapet wall is destroyed. Doors and windows are damaged. Walls are cracked and the plaster is damaged.**

Estimated Cost for Restoration - **Rs. 0.5 million**



ELEMENT	MATERIAL	EXTENT OF DAMAGE
ROOF	Calicut tiles, timber frame	Kitchen is destroyed.
WALLS	Rubble	Kitchen is destroyed. Cracked, plaster is damaged.
DOORS	Timber	Kitchen is destroyed. Damaged
WINDOWS	Timber	Kitchen is destroyed. Damaged
FLOOR	Cement rendered	Kitchen is destroyed. No damage
FOUNDATION	Rubble	No damage
SITE	Sand	No damage
OTHER		Parapet wall is destroyed.

80

Name – EDIRISINGHE WALAWWA
Type – HISTORICAL – RESIDENTIAL
Address – No. 316, Galle Road, Wellaboda, Balapitiya
DS Division - Balapitiya
GN Division – Wellaboda
GPS Coordinates - 06⁰ N 17.811
 - 080⁰ E 02.389

Distance from the Sea – 200 m

Extent of Damage – The kitchen, a room and the parapet wall are destroyed.

Doors and windows are damaged. Partitioning is damaged.

Estimated Cost for Restoration – Rs. 0.6 million



ELEMENT	MATERIAL	EXTENT OF DAMAGE
ROOF	Half round tiles, timber frame	Kitchen and a room are destroyed.
WALLS	Cabock, Corel Stone , Rubble	Kitchen and a room destroyed. Cracked, plaster is damaged.
DOORS	Timber	Kitchen and a room destroyed. Damaged
WINDOWS	Timber	Kitchen and a room destroyed. Damaged
FLOOR	Stone paved, cement rendered	Kitchen and a room destroyed. No damage
FOUNDATION	Rubble	No damage
SITE	Trees	No damage
OTHER		Parapet wall is destroyed.

SIGNIFICANT LEVEL OF DAMAGE

81

Name – SRIYAVASA
Type – HISTORICAL - RESIDENTIAL
Address – No. 765, Paratharakaya, Galle Road, Kosgoda.
DS Division - Balapitiya
GN Division – Paratharakaya
GPS Coordinates - 06⁰ N 20.414
 - 080⁰ E 01.640
Distance from the Sea – 200 m
Extent of Damage – Doors have been damaged.
Estimated Cost for Restoration
 - Rs. 0.1 million



ELEMENT	MATERIAL	EXTENT OF DAMAGE
ROOF	Calicut tiles, timber frame	No damage
WALLS	Cabock	No damage
DOORS	Timber	Damaged
WINDOWS	Timber	No damage
FLOOR	Cement rendered, timber deck	No damage
FOUNDATION	Rubble	No damage
SITE	Coconut cultivation	No damage
OTHER		

82

Name –

Type – **HISTORICAL - RESIDENTIAL**

Address – **No. 190, Induruwa, Kosgoda**

DS Division - **Balapitiya**

GN Division – **Induruwa**

GPS Coordinates - **06⁰ N 19.436**

- **080⁰ E 02.023**

Distance from the Sea – **250 m**

Extent of Damage – **Walls are cracked. Doors and windows are damaged.**

Estimated Cost for Restoration

- **Rs. 0.1 million**



ELEMENT	MATERIAL	EXTENT OF DAMAGE
ROOF	Half round tiles, timber frame	No damage
WALLS	Limestone	No damage
DOORS	Timber	Damaged
WINDOWS	Timber	Damaged
FLOOR	Cement rendered	No damage
FOUNDATION	Rubble	No damage
SITE	Trees	No damage
OTHER		

83

Name – SENANAYAKA NIVASA
Type – HISTORICAL - RESIDENTIAL
Address – Hegalle, Galle Road, Kosgoda
DS Division - Balapitiya
GN Division – Nugathiya
GPS Coordinates - 06⁰ N 19.375
- 080⁰ E 02.066
Distance from the Sea – 400 m
Extent of Damage – Parapet wall is destroyed.
Estimated Cost for Restoration
- Rs. 0.1 million



ELEMENT	MATERIAL	EXTENT OF DAMAGE
ROOF	Half round tiles, timber frame	No damage
WALLS	Cabock	No damage
DOORS	Timber	No damage
WINDOWS	Timber	No damage
FLOOR	Cement rendered	No damage
FOUNDATION	Rubble	No damage
SITE	Trees	No damage
OTHER		Parapet wall is destroyed.

84

Name – AMBARUKARAMAYA
Type – RELIGIOUS - CULTURAL
Address – Walitota, Balapitiya
DS Division - Balapitiya
GN Division – Pathegama
GPS Coordinates - 06⁰ N 18.079
- 080⁰ E 02.510

Distance from the Sea – 300 m

Extent of Damage – No damage. Two parapet walls around the image of Ven. Siri Ghanawimalatissa Nayaka Thero are destroyed.

Estimated Cost for Restoration
- Rs. 0.2 million



ELEMENT	MATERIAL	EXTENT OF DAMAGE
ROOF	Calicut tiles, half round tiles, timber frame	No damage
WALLS	Cabock, limestone	No damage
DOORS	Timber	No damage
WINDOWS	Timber, glass	No damage
FLOOR	Cement rendered	No damage
FOUNDATION	Rubble	No damage
SITE	Trees	No damage
OTHER		Parapet wall of the Nayaka statue is damaged.

85

Name – EDIRISINGHA WALWWA

Type – HISTORICAL - RESIDENTIAL

Address – Pathegama, Balapitiya

DS Division - Balapitiya

GN Division – Pathegama

GPS Coordinates - 06⁰ N 17.924

- 080⁰ E 02.393

Distance from the Sea – 250 m

Extent of Damage – Part of the parapet wall is destroyed. Doors are damaged

Estimated Cost for Restoration

- Rs. 0.2 million



ELEMENT	MATERIAL	EXTENT OF DAMAGE
ROOF	Calicut tiles, timber frame	No damage
WALLS	Bricks, Rubble	No damage
DOORS	Decorated timber	No damage
WINDOWS	Decorated timber	No damage
FLOOR	Cement rendered	No damage
FOUNDATION	Rubble	No damage
SITE	Trees	Washed away
OTHER		Parapet wall is damaged.

86

Name – SANGARAJA MAHA VIHARAYA

Type – RELIGIOUS - CULTURAL

Address – Randombe, Ambalangoda.

DS Division - Balapitiya

GN Division – Randombe

GPS Coordinates - 06⁰ N 14.805

- 080⁰ E 02.808

Distance from the Sea – 150 m

Extent of Damage – The parapet wall is damaged.

Estimated Cost for Restoration

- Rs. 0.5 million



ELEMENT	MATERIAL	EXTENT OF DAMAGE
ROOF	Half round tiles, timber frame	No damage
WALLS	Bricks	No damage
DOORS	Timber	No damage
WINDOWS	Timber	No damage
FLOOR	Cement rendered	No damage
FOUNDATION	Rubble	No damage
SITE	Trees	No damage
OTHER		Parapet wall is completely destroyed.

87

Name – POLGEDARA
Type – HISTORICAL - RESIDENTIAL
Address – No. 699/3, Randombe, Ambalangoda.
DS Division - Balapitiya
GN Division - Randombe South
GPS Coordinates - 06⁰ N 14.930
- 080⁰ E 02.683

Distance from the Sea – 110 m

Extent of Damage – Parapet wall is damaged. Walls are cracked. One of the front columns is damaged.

Estimated Cost for Restoration
- Rs. 0.3 million



ELEMENT	MATERIAL	EXTENT OF DAMAGE
ROOF	Calicut tiles, timber frame	No damage
WALLS	Rubble	Cracked. One column is damaged.
DOORS	Timber	No damage
WINDOWS	Timber	No damage
FLOOR	Cement rendered	No damage
FOUNDATION	Rubble	No damage
SITE	Coconut cultivation	No damage
OTHER		Parapet wall is completely destroyed.

88

Name – ST. MARY’S CHURCH
Type – RELIGIOUS - CULTURAL
Address – St. Mary’s Church, Balapitiya
DS Division - Balapitiya
GN Division – Balapitiya
GPS Coordinates - 06⁰ N 16.445
- 080⁰ E 02.240
Distance from the Sea – 300 m
Extent of Damage – Parapet wall has been destroyed.
Estimated Cost for Restoration
- Rs. 0.5 million



ELEMENT	MATERIAL	EXTENT OF DAMAGE
ROOF	Calicut tiles, timber frame	No damage
WALLS	Bricks	Plaster is damaged.
DOORS	Timber	No damage
WINDOWS	Timber	No damage
FLOOR	Cement rendered	No damage
FOUNDATION	Rubble	No damage
SITE	Coconut cultivation	Washed away.
OTHER		

89

Name – ABINAVARAMAYA
Type – RELIGIOUS - CULTURAL
Address – Abinavarama Road, Balapitiya
DS Division - Balapitiya
GN Division – Bhramanawatta
GPS Coordinates - 06⁰ N 16.553
- 080⁰ E 02.308
Distance from the Sea – 300 m
Extent of Damage – Plaster of the walls has been damaged.
Estimated Cost for Restoration
- Rs. 0.2 million



ELEMENT	MATERIAL	EXTENT OF DAMAGE
ROOF	Calicut tiles, timber frame	No damage
WALLS	Bricks, rubble, cabock	No damage
DOORS	Timber	No damage
WINDOWS	Timber	No damage
FLOOR	Tiled	No damage
FOUNDATION	Cabock, Rubble	No damage
SITE	Coconut cultivation	No damage
OTHER		

90

Name –

Type – HISTORICAL - RESIDENTIAL

Address – No. 12, Abinavarama Road, Bhramanawatta, Balapitiya

DS Division - Balapitiya

GN Division – Bhramanawatta

GPS Coordinates - 06⁰ N 16.570

- 080⁰ E 02.308

Distance from the Sea – 300 m

Extent of Damage – Walls are cracked.

Estimated Cost for Restoration

- Rs. 0.1 million



ELEMENT	MATERIAL	EXTENT OF DAMAGE
ROOF	Half round tiles Timber frame	No damage
WALLS	Lime	Cracked
DOORS	Timber	No damage
WINDOWS	Timber	No damage
FLOOR	Cement rendered	No damage
FOUNDATION	Cabock	No damage
SITE	Coconut cultivation	No damage
OTHER		

91

Name –

Type – **HISTORICAL - RESIDENTIAL**

Address – **No. 44, Wijayarama Road, Bhramanawatta, Balapitiya**

DS Division - **Balapitiya**

GN Division – **Bhramanawatta North**

GPS Coordinates - **06⁰ N 16.994**

- **080⁰ E 02.294**

Distance from the Sea – **500 m**

Extent of Damage – **Walls are cracked. Doors are damaged. New kitchen is destroyed.**

Estimated Cost for Restoration

- **Rs. 0.2 million**



ELEMENT	MATERIAL	EXTENT OF DAMAGE
ROOF	Calicut tiles, timber frame	No damage
WALLS	Cabock, rubble	Cracked
DOORS	Timber	Damaged
WINDOWS	Timber	No damage
FLOOR	Cement rendered	No damage
FOUNDATION	Rubble	No damage
SITE	Sand	No damage
OTHER		New kitchen is completely destroyed.

92

Name – SRI VIJAYARAMAYA
Type – RELIGIOUS - CULTURAL
Address – Wijayarama Road, Bhramanawatta, Balapitiya
DS Division - Balapitiya
GN Division – Bhramanawatta North
GPS Coordinates - 06⁰ N 16.985
- 080⁰ E 02.362

Distance from the Sea – 500 m

Extent of Damage – Parapet wall is destroyed. *Bodhighara* is damaged. Cracks have appeared in the *devalaya*.

Estimated Cost for Restoration

- Rs. 0.5 million



ELEMENT	MATERIAL	EXTENT OF DAMAGE
ROOF	Half round tiles, calicut tiles, timber frame	No damage
WALLS	Brick	Cracked and damaged.
DOORS	Timber	No damage
WINDOWS	Timber	No damage
FLOOR	Cement rendered	No damage
FOUNDATION	Rubble	No damage
SITE	Trees	No damage
OTHER		Parapet wall is completely destroyed.

93

Name – WELITARA MUSLIM JUMMA MOSQUE
Type – RELIGIOUS - HISTORICAL - CULTURAL
Address – Colombo Road, Balapitiya
DS Division - Balapitiya
GN Division – Welitara
GPS Coordinates - 06⁰ N 16.962
- 080⁰ E 02.449
Distance from the Sea – 800 m
Extent of Damage – Parapet wall has been destroyed.
Estimated Cost for Restoration
- Rs. 0.5 million



ELEMENT	MATERIAL	EXTENT OF DAMAGE
ROOF	Asbestos, timber frame	No damage
WALLS	Rubble	No damage
DOORS	Timber	No damage
WINDOWS	Timber	No damage
FLOOR	Tiled	No damage
FOUNDATION	Rubble	No damage
SITE	Trees	No damage
OTHER		Parapet wall is completely destroyed.

94

Name – SRI SUGATHARAMAYA
Type – RELIGIOUS - HISTORICAL - CULTURAL
Address – Devala Mawatha, Balapitiya
DS Division - Balapitiya
GN Division – Bhramanawatta South
GPS Coordinates - 06⁰ N 16.855
- 080⁰ E 02.333
Distance from the Sea – 250 m
Extent of Damage – The parapet wall is destroyed. Doors and windows are damaged.
Estimated Cost for Restoration
- Rs. 0.5 million



ELEMENT	MATERIAL	EXTENT OF DAMAGE
ROOF	Calicut tiles, timber frame	No damage
WALLS	Rubble	No damage
DOORS	Timber	Damaged
WINDOWS	Timber	No damage
FLOOR	Cement rendered	No damage
FOUNDATION	Rubble	No damage
SITE	Trees	No damage
OTHER		Parapet wall is completely destroyed.

95

Name – MALINI
Type – HISTORICAL - RESIDENTIAL
Address – Welitara, Balapitiya
DS Division - Balapitiya
GN Division –Weliwatugoda
GPS Coordinates - 060 N 17.267
- 0800 E 02.578
Distance from the Sea – 300 m
Extent of Damage – Parapet wall is destroyed.
Estimated Cost for Restoration
- Rs. 0.1 million



ELEMENT	MATERIAL	EXTENT OF DAMAGE
ROOF	Calicut tiles, timber frame	No damage
WALLS	Limestone	No damage
DOORS	Timber	Damaged
WINDOWS	Timber	No damage
FLOOR	Cement rendered	No damage
FOUNDATION	Rubble	No damage
SITE	Trees	No damage
OTHER		Parapet wall is completely destroyed.

96

Name –

Type – HISTORICAL - RESIDENTIAL

Address – No. 262, Galle Road, Welitara, Balapitiya

DS Division - Balapitiya

GN Division – Weliwatugoda

GPS Coordinates - 06⁰ N 17.234

- 080⁰ E 02.502

Distance from the Sea – 300 m

Extent of Damage – Parapet wall is destroyed.

Estimated Cost for Restoration

- Rs. 0.1 million



ELEMENT	MATERIAL	EXTENT OF DAMAGE
ROOF	Half round tiles, timber frame	No damage
WALLS	Limestone	No damage
DOORS	Timber	Damaged
WINDOWS	Timber	No damage
FLOOR	Cement rendered	No damage
FOUNDATION	Rubble	No damage
SITE	Coconut cultivation	No damage
OTHER		Parapet wall is completely destroyed.

97

Name – SRI PUSHPARAMA ANCIENT TEMPLE
Type – RELIGIOUS - HISTORICAL - CULTURAL
Address – Nayaka Temple, Welitara, Balapitiya
DS Division - Balapitiya
GN Division – Pathagama
GPS Coordinates - 06⁰ N 17.488
- 080⁰ E 02.518
Distance from the Sea – 450 m
Extent of Damage – Parapet wall is destroyed.
Estimated Cost for Restoration
- Rs. 0.2 Million



ELEMENT	MATERIAL	EXTENT OF DAMAGE
ROOF	Calicut tiles, timber frame	No damage
WALLS	Corel stone	No damage
DOORS	Timber	Damaged
WINDOWS	Timber	No damage
FLOOR	Cement rendered	No damage
FOUNDATION	Rubble	No damage
SITE	Coconut cultivation	No damage
OTHER		Parapet wall is completely destroyed.

98

Name –

Type – HISTORICAL - RESIDENTIAL

Address – No. 381, Pathagama, Balapitiya

DS Division - Balapitiya

GN Division – Pathgama

GPS Coordinates - 06⁰ N 17.721

- 080⁰ E 02.461

Distance from the Sea – 400 m

Extent of Damage – Doors are damaged. Walls are cracked. One room is damaged.

Estimated Cost for Restoration

- Rs. 0.2 million



ELEMENT	MATERIAL	EXTENT OF DAMAGE
ROOF	Calicut tiles, timber frame	No damage
WALLS	Rubble, cabock	Cracked
DOORS	Timber	Damaged
WINDOWS	Timber	No damage
FLOOR	Cement rendered	No damage
FOUNDATION	Rubble	No damage
SITE	Turf	No damage
OTHER		One room is damaged.

MINIMAL OR NO DAMAGE

99

Name – KOSGODA RAJA MAHA VIHARAYA
Type – RELIGIOUS - CULTURAL - HISTORICAL
Address – Ganegodella Raja Maha Viharaya, Kosgoda
DS Division - Balapitiya
GN Division – Nape
GPS Coordinates - 06⁰ N 20.186
- 080⁰ E 01.934
Distance from the Sea – 850 m
Extent of Damage – Not affected.
Estimated Cost for Restoration
- Rs. 000 million



ELEMENT	MATERIAL	EXTENT OF DAMAGE
ROOF	Calicut tiles, timber frame	No damage
WALLS	Cabock	No damage
DOORS	Timber	No damage
WINDOWS	Timber	No damage
FLOOR	Cement rendered	No damage
FOUNDATION	Rubble	No damage
SITE	Trees	No damage
OTHER		

100

Name – SAMUDRARAMA PURANA VIHARAYA
Type – RELIGIOUS - CULTURAL - HISTORICAL
Address – Dammakusala Mawatha, Godamulla, Kosgoda
DS Division - Balapitiya
GN Division – Ahungalla
GPS Coordinates - 06⁰ N 19.215
- 080⁰ E 01.824
Distance from the Sea – 25 m
Extent of Damage – Not affected.
Estimated Cost for Restoration
- Rs. 000 million



ELEMENT	MATERIAL	EXTENT OF DAMAGE
ROOF	Half round tiles, timber frame	No damage
WALLS	Cabock	No damage
DOORS	Timber	No damage
WINDOWS	Timber, glass	No damage
FLOOR	Cement rendered	No damage
FOUNDATION	Rubble	No damage
SITE	Trees	No damage
OTHER		

101

Name – SRI WIJAYARAMAYA
Type – RELIGIOUS - CULTURAL
Address – Galkanda, Kosgoda
DS Division - Balapitiya
GN Division – Ahungalla
GPS Coordinates - 06⁰ N 19.323
- 080⁰ E 01.973
Distance from the Sea – 50 m
Extent of Damage – Not affected.
Estimated Cost for Restoration
- Rs. 000 million



ELEMENT	MATERIAL	EXTENT OF DAMAGE
ROOF	Calicut tiles, timber frame	No damage
WALLS	Cabock	No damage
DOORS	Timber	No damage
WINDOWS	Timber, glass	No damage
FLOOR	Cement rendered	No damage
FOUNDATION	Rubble	No damage
SITE	Trees	No damage
OTHER		

102

Name – KSHETRARAMAYA
Type – RELIGIOUS - CULTURAL
Address – Asabha Mawatha, Ahungalla
DS Division - Balapitiya
GN Division – Middaramulla
GPS Coordinates - 06⁰ N 18.665
- 080⁰ E 02.209
Distance from the Sea – 500 m
Extent of Damage – No damage.
Estimated Cost for Restoration
- Rs. 000 million



ELEMENT	MATERIAL	EXTENT OF DAMAGE
ROOF	Calicut tiles, timber frame	No damage
WALLS	Cabock	No damage
DOORS	Timber	No damage
WINDOWS	Timber, glass	No damage
FLOOR	Cement rendered	No damage
FOUNDATION	Rubble	No damage
SITE	Trees	No damage
OTHER		

103

Name – SIRIDARA NIVASA
Type – HISTORICAL - RESIDENTIAL
Address – No. 738, Galle Road, Randombe, Ambalangoda.
DS Division - Balapitiya
GN Division – Randombe North
GPS Coordinates - 06⁰ N 15.150
- 080⁰ E 02.480
Distance from the Sea – 20 m
Extent of Damage – No damage.
Estimated Cost for Restoration
- Rs. 000 million



ELEMENT	MATERIAL	EXTENT OF DAMAGE
ROOF	Calicut tiles, timber frame	No damage
WALLS	Rubble	No damage
DOORS	Timber	No damage
WINDOWS	Timber	No damage
FLOOR	Cement rendered	No damage
FOUNDATION	Rubble	No damage
SITE	Coconut cultivation	No damage
OTHER		

104

Name – SRI SUBADRARAMAYA
Type – RELIGIOUS - HISTORICAL - CULTURAL
Address – Sri Subadrarama Ancient Temple, Balapitiya
DS Division - Balapitiya
GN Division – Balapitiya
GPS Coordinates - 06⁰ N 16.043
- 080⁰ E 02.301
Distance from the Sea – 500 m
Extent of Damage – Not affected.
Estimated Cost for Restoration
- Rs. 000 million



ELEMENT	MATERIAL	EXTENT OF DAMAGE
ROOF	Half round tiles, Calicut tiles, timber frame	Not affected
WALLS	Cabock, rubble	Not affected
DOORS	Timber	Not affected
WINDOWS	Timber	Not affected
FLOOR	Cement rendered	Not affected
FOUNDATION	Rubble	Not affected
SITE	Trees	Not affected
OTHER		

105

Name – SIRI SUMANARAMAYA
Type – RELIGIOUS - HISTORICAL - CULTURAL
Address – Mohottiwatta, Balapitiya
DS Division - Balapitiya
GN Division – Balapitiya
GPS Coordinates - 06⁰ N 16.201
- 080⁰ E 02.206
Distance from the Sea – 100 m
Extent of Damage – Not affected.
Estimated Cost for Restoration
- Rs. 000 million



ELEMENT	MATERIAL	EXTENT OF DAMAGE
ROOF	Half round tiles, timber frame	No damage
WALLS	Bricks	No damage
DOORS	Timber	No damage
WINDOWS	Timber	No damage
FLOOR	Cement rendered	No damage
FOUNDATION	Rubble	No damage
SITE	Coconut cultivation	No damage
OTHER		

106

Name – ROHANA NIVASA
Type – HISTORICAL - RESIDENTIAL
Address – Wellaboda, Balapitiya
DS Division - Balapitiya
GN Division –Wellaboda
GPS Coordinates - 06⁰ N 17.662
- 080⁰ E 02.420
Distance from the Sea – 200 m
Extent of Damage – No damage.
Estimated Cost for Restoration
- Rs. 000 million



ELEMENT	MATERIAL	EXTENT OF DAMAGE
ROOF	Half round tiles, timber frame	No damage
WALLS	Bricks	No damage
DOORS	Timber	No damage
WINDOWS	Timber	No damage
FLOOR	Cement rendered	No damage
FOUNDATION	Rubble	No damage
SITE	Coconut cultivation	No damage
OTHER		

SOUTHERN PROVINCE

GALLE DISTRICT

AMBALANGODA DIVISIONAL SECRETARY'S DIVISION

05 SITES HAVE BEEN VISITED

- **04 SITES ON PROF. PREMATILLEKE'S LIST**
 - **HISTORICAL – CULTURAL - 02**
 - **RELIGIOUS – HISTORICAL – CULTURAL - 02**
 - **RELIGIOUS – CULTURAL - 00**
 - **CULTURAL - 00**
 - **RELIGIOUS – HISTORICAL 00**
- **01 OTHER SITE**
 - **HISTORICAL – RESIDENTIAL - 00**
 - **HISTORICAL – COMMERCIAL - 00**
 - **RELIGIOUS – CULTURAL - 01**
 - **CULTURAL - 00**

SITUATION

05 SITES HAVE BEEN VISITED

Totally Destroyed	01
Badly Damaged	00
Substantial Level of Damage	00
Significant Level of Damage	00
Minimal or No damage	04

TOTALLY DESTROYED

107

Name – MODARA DEVALAYA
Type – RELIGIOUS - HISTORICAL - CULTURAL
Address – Uswella Road, Hiriwatta, Ambalangoda.
DS Division - Ambalangoda
GN Division – Hiriwatta
GPS Coordinates - 06⁰ N 13.833
- 080⁰ E 03.158
Distance from the Sea – 10 m
Extent of Damage – Completely destroyed.
Estimated Cost for Restoration
- Rs. 7.0 million



ELEMENT	MATERIAL	EXTENT OF DAMAGE
ROOF		Completely destroyed
WALLS		Completely destroyed
DOORS		Completely destroyed
WINDOWS		Completely destroyed
FLOOR		Completely destroyed
FOUNDATION		Completely destroyed
SITE		Completely destroyed
OTHER		

MINIMAL OR NO DAMAGE

108

Name – DUTCH CHURCH SCHOOL
Type – HISTORICAL - CULTURAL
Address – Rest House Premises, Ambalangoda.
DS Division - Ambalangoda
GN Division – Hiriwatta
GPS Coordinates - 06⁰ N 13.945
- 080⁰ E 03.184
Distance from the Sea – 15 m
Extent of Damage – Not affected.
Estimated Cost for Restoration
- Rs. 000 million



ELEMENT	MATERIAL	EXTENT OF DAMAGE
ROOF	Half round tiles, timber frame	No damage
WALLS	Bricks	No damage
DOORS	Timber	No damage
WINDOWS	Timber	No damage
FLOOR	Cement rendered	No damage
FOUNDATION	Rubble	No damage
SITE	Trees	No damage
OTHER		

109

Name – AMBALANGODA REST HOUSE

Type – HISTORICAL - CULTURAL

Address – Rest House, Ambalangoda.

DS Division - Ambalangoda

GN Division – Hiriwatta

GPS Coordinates - 06⁰ N 13.945

- 080⁰ E 03.184

Distance from the Sea – 15 m

Extent of Damage – Not Affected.

Estimated Cost for Restoration

- Rs. 000 million



ELEMENT	MATERIAL	EXTENT OF DAMAGE
ROOF	Half round tiles, timber frame	No damage
WALLS	Bricks	No damage
DOORS	Timber	No damage
WINDOWS	Timber	No damage
FLOOR	Cement rendered	No damage
FOUNDATION	Rubble	No damage
SITE	Trees	No damage
OTHER		

110

Name – SRI SUNANDARAMA MAHA VIHARAYA
Type – RELIGIOUS - HISTORICAL - CULTURAL
Address – Sunandarama MahaViharaya, Ambalangoda.
DS Division - Ambalangoda
GN Division –Peniyanduwa (Wilegoda)
GPS Coordinates - 06⁰ N 14.028
- 080⁰ E 03.416
Distance from the Sea – 300 m
Extent of Damage – Not affected.
Estimated Cost for Restoration
- Rs. 000 million



ELEMENT	MATERIAL	EXTENT OF DAMAGE
ROOF	Half round tiles, timber frame	No damage
WALLS	Bricks	No damage
DOORS	Timber	No damage
WINDOWS	Timber	No damage
FLOOR	Cement rendered	No damage
FOUNDATION	Rubble	No damage
SITE	Trees	No damage
OTHER		

111

Name – SIRI WIJAYARAMAYA
Type – RELIGIOUS – CULTURAL
Address – Hiriwatta, Ambalangoda.
DS Division - Ambalangoda
GN Division – Hiriwatta
GPS Coordinates - 06⁰ N 13.869
- 080⁰ E 03.322
Distance from the Sea – 300 m
Extent of Damage – No damage.
Estimated Cost for Restoration
- Rs. 000 million



ELEMENT	MATERIAL	EXTENT OF DAMAGE
ROOF	Half round tiles, timber frame	No damage
WALLS	Bricks	No damage
DOORS	Timber	No damage
WINDOWS	Timber	No damage
FLOOR	Cement rendered	No damage
FOUNDATION	Rubble	No damage
SITE	Trees	No damage
OTHER		

SOUTHERN PROVINCE

GALLE DISTRICT

HIKKADUWA DIVISIONAL SECRETARY'S DIVISION

54 SITES HAVE BEEN VISITED

- **24 SITES ON PROF. PREMATILLKE'S LIST**
 - **HISTORICAL – CULTURAL - 02**
 - **RELIGIOUS – HISTORICAL – CULTURAL - 15**
 - **RELIGIOUS – CULTURAL - 02**
 - **CULTURAL - 00**
 - **RELIGIOUS – HISTORICAL 00**
- **28 OTHER SITES**
 - **HISTORICAL – RESIDENTIAL - 22**
 - **HISTORICAL – COMMERCIAL - 02**
 - **RELIGIOUS – CULTURAL - 05**
 - **CULTURAL - 00**

SITUATION

54 SITES HAVE BEEN VISITED

Totally Destroyed	06
Badly Damaged	11
Substantial Level of Damage	08
Significant Level of Damage	15
Minimal or No damage	14

TOTALLY DESTROYED

112

Name – WALLE PANSALA - RATNODAYARAMAYA

Type – RELIGIOUS - CULTURAL

Address – Ratgama Junction, Ratgama.

DS Division - Hikkaduwa

GN Division – Devinigoda

GPS Coordinates - 06⁰ N 05.456

- 080⁰ E 08.452

Distance from the Sea – 75 m

Extent of Damage – The *Avasage* and parapet wall are completely destroyed.

Roof of the *poysage* and doors and windows are damaged.

Estimated Cost for Restoration

- Rs. 5.3 million



ELEMENT	MATERIAL	EXTENT OF DAMAGE
ROOF	Half round tiles, calicut tiles, timber frame	Some buildings are completely destroyed. Some are damaged.
WALLS	Cabock	Some buildings are completely destroyed. Some are damaged.
DOORS	Timber	Some buildings are completely destroyed. Some are damaged.
WINDOWS	Timber	Some buildings are completely destroyed.
FLOOR	Cement rendered	Some buildings are completely destroyed.
FOUNDATION	Cabock	Some buildings are completely destroyed.
SITE	Coconut cultivation	Washed away.
OTHER		Parapet wall is completely destroyed.

113

Name – KOLITA NIVASA

Type – HISTORICAL - RESIDENTIAL

Address – Thotagamuwa, Hikkaduwa

DS Division - Hikkaduwa

GN Division – Thotagamuwa

GPS Coordinates - 06⁰ N 09.150

- 080⁰ E 05.762

Distance from the Sea – 20 m

Extent of Damage – Completely destroyed.

Estimated Cost for Restoration

- Rs. 2.6 million



ELEMENT	MATERIAL	EXTENT OF DAMAGE
ROOF	Calicut tiles, asbestos, timber frame	Rear is completely destroyed.
WALLS	Rubble, bricks lime mortar	Rear is completely destroyed.
DOORS	Decorated timber	Completely destroyed
WINDOWS	Decorated timber	Completely destroyed
FLOOR	Cement rendered	Completely destroyed
FOUNDATION	Rubble	Damaged
SITE		
OTHER		

114

Name – SRI NELUNWILA VIHARAYA

Type – RELIGIOUS - CULTURAL

Address – Werellana, Hikkaduwa

DS Division - Hikkaduwa

GN Division - Werellana

GPS Coordinates - 06⁰ N 09.291

- 080⁰ E 05.779

Distance from the Sea – 125 m

Extent of Damage – *Dharmasalava* and *danasalava* are completely destroyed. The *prakara* of the *stupa* is destroyed. The walls of the *avasage* are cracked and the front and left side is damaged. The ceiling is damaged. Doors and windows are destroyed. Parapet wall is destroyed. Toilets are destroyed.

Estimated Cost for Restoration – Rs. 18.0 million



ELEMENT	MATERIAL	EXTENT OF DAMAGE
ROOF	Calicut tiles, timber frame	<i>Dharmasalava</i> and <i>danasalava</i> are completely destroyed.
WALLS	Bricks	<i>Dharmasalava</i> and <i>danasalava</i> are completely destroyed. Walls in the other buildings are cracked. The <i>Stupa prakara</i> is completely destroyed.
DOORS	Timber	Completely destroyed and some are damaged.
WINDOWS	Timber	Completely destroyed and some are damaged.
FLOOR	Cement rendered	Completely destroyed. The floor of the <i>stupa maluwa</i> is washed away.
FOUNDATION	Rubble	Damaged
SITE	Coconut cultivation	Washed away
OTHER		Parapet wall is destroyed.

115

Name – PADUMAGABARAMAYA
Type – RELIGIOUS - HISTORICAL - CULTURAL
Address – Pereliya, Telwatta
DS Division - Hikkaduwa
GN Division – Pereliya South
GPS Coordinates - 06⁰ N 10.028
- 080⁰ E 05.555

Distance from the Sea – 350 m

Extent of Damage – The refectory, preaching hall, *pilimage* and *prakara* of the *stupa* has been completely destroyed. Walls are cracked. The doors of the image house are damaged.

Estimated Cost for Restoration
- Rs. 20 million



ELEMENT	MATERIAL	EXTENT OF DAMAGE
ROOF	Calicut tiles Timber frame	Refectory and preaching hall are completely destroyed.
WALLS	Corel Stones	Refectory, preaching hall, <i>pilimage</i> and <i>prakara</i> of the <i>stupa</i> are completely destroyed. Walls in the other buildings are cracked.
DOORS	Timber	Completely destroyed and some are damaged.
WINDOWS	Timber	Completely destroyed and some are damaged.
FLOOR	Cement rendered	Completely destroyed. Floor of the <i>stupa maluwa</i> is washed away.
FOUNDATION	Rubble	Damaged
SITE	Coconut cultivation	Washed away
OTHER		Parapet wall is destroyed.

116

Name –

Type – **HISTORICAL - RESIDENTIAL**

Address – **Mrs. K. Wijenayaka, Godagama, Telwatta**

DS Division - **Hikkaduwa**

GN Division - **Godagama South**

GPS Coordinates - **06⁰ N 10.538**

- **080⁰ E 04.887**

Distance from the Sea – **100 m**

Extent of Damage – **Completely destroyed.**

Estimated Cost for Restoration

- **Rs. 8.1 million**



ELEMENT	MATERIAL	EXTENT OF DAMAGE
ROOF		Completely destroyed
WALLS	Corel stones	Completely destroyed
DOORS		Completely destroyed
WINDOWS		Completely destroyed
FLOOR	Cement rendered	Completely destroyed
FOUNDATION	Rubble	Completely destroyed
SITE	Coconut cultivation	Washed away
OTHER		Parapet wall is destroyed.

117

Name – CUSTOMS BUILDING
Type – HISTORICAL - CULTURAL
Address – Customs Road, Dodanduwa
DS Division - Hikkaduwa
GN Division – Godabedda
GPS Coordinates - 06⁰ N 06.225
- 080⁰ E 0.509
Distance from the Sea – 10 m
Extent of Damage – Completely destroyed.
Estimated Cost for Restoration
- Rs. 000 million – not worth



ELEMENT	MATERIAL	EXTENT OF DAMAGE
ROOF		Completely destroyed
WALLS	Mud, rubble	Completely destroyed
DOORS		Completely destroyed
WINDOWS		Completely destroyed
FLOOR		Completely destroyed
FOUNDATION	Rubble	Completely destroyed
SITE		Washed away
OTHER		

BADLY DAMAGED

118

Name –

Type – HISTORICAL - RESIDENTIAL

Address – No. 27, Patuwatha.

DS Division - Hikkaduwa

GN Division - Patuwatha

GPS Coordinates - 06° N 06.796

- 080° E 07.342

Distance from the Sea – 60 m

Extent of Damage – Only two rooms of the house remain. The rest are destroyed including the upper floor.

Estimated Cost for Restoration

- Rs. 2.4 million



ELEMENT	MATERIAL	EXTENT OF DAMAGE
ROOF	Calicut tiles, timber frame	Except in two rooms the rest is completely destroyed.
WALLS	Bricks	Except in two rooms the rest is completely destroyed.
DOORS	Timber	Except in two rooms the rest is completely destroyed.
WINDOWS	Timber	Except in two rooms the rest is completely destroyed.
FLOOR	Cement rendered, timber deck	Except in two rooms the rest is completely destroyed.
FOUNDATION	Rubble	Except in two rooms the rest is completely destroyed.
SITE	Coconut cultivation	Washed away
OTHER		

119

Name – KANISHTA VIDYALAYA DODANDUWA.

Type – HISTORICAL - CULTURAL

Address – Galle Road, Patuwatha, Dodanduwa

DS Division - Hikkaduwa

GN Division – Patuwatha

GPS Coordinates - 06⁰ N 06.912

- 080⁰ E 07.208

Distance from the Sea – 40 m

Extent of Damage – Old building has been damaged. Parapet walls are destroyed. Doors and windows are damaged. Toilets are destroyed.

Estimated Cost for Restoration

- Rs. 2.1 million



ELEMENT	MATERIAL	EXTENT OF DAMAGE
ROOF	Calicut tiles, timber frame	Rear is damaged.
WALLS	Rubble	Rear is damaged.
DOORS	Timber	Rear is damaged.
WINDOWS	Timber	Rear is damaged.
FLOOR	Cement rendered	Rear is damaged.
FOUNDATION	Rubble	No damage
SITE	Sand	Washed away
OTHER		Parapet wall and toilets are destroyed.

120

Name – SUBHADRARAMAYA
Type – HISTORICAL - RELIGIOUS - CULTURAL
Address – Totagamuwa, Hikkaduwa
DS Division - Hikkaduwa
GN Division – Thotagamuwa
GPS Coordinates - 06⁰ N 09.096
- 080⁰ E 06.020

Distance from the Sea – 300 m

Extent of Damage – The painted ceiling panels of the image house which had been removed have been washed away by the water. The walls are cracked.

Estimated Cost for Restoration

- Rs. 1.0 million



ELEMENT	MATERIAL	EXTENT OF DAMAGE
ROOF	Calicut tiles, timber frame	No damage
WALLS	Rubble, lime mortar	Cracked
DOORS	Timber	No damage
WINDOWS	Timber	No damage
FLOOR	Tiled	No damage
FOUNDATION	Rubble	No damage
SITE	Coconut cultivation	No damage
OTHER		The painted timber ceiling panels were washed away.

121

Name – SINIGAMA SRI DEVOL MAHA DEVALAYA

Type – RELIGIOUS - HISTORICAL - CULTURAL

Address – SINIGAMA, Hikkaduwa

DS Division - Hikkaduwa

GN Division – Sinigama West

GPS Coordinates - 06⁰ N 09.404

- 080⁰ E 05.537

Distance from the Sea – In the sea

Extent of Damage – The tiles on the roof of the old *devalaya* are destroyed. The image house, Bo-tree, *bodi-prakara* and parapet wall were destroyed. All the doors and windows are destroyed.

Estimated Cost for Restoration

- Rs. 2.0 million



ELEMENT	MATERIAL	EXTENT OF DAMAGE
ROOF	Flat tiles, timber frame	Tiles washed away.
WALLS	Bricks	Image house, Bo-tree and <i>pakara</i> were completely destroyed.
DOORS	Timber	Completely destroyed
WINDOWS	Timber	Completely destroyed
FLOOR	Tiled	Completely destroyed
FOUNDATION	Rubble	Damaged
SITE	Sand	Washed away
OTHER		

122

Name – SRI SUDHIRARAMAYA
 Type – RELIGIOUS - CULTURAL
 Address – Akurala, Kahawa
 DS Division - Hikkaduwa
 GN Division – Akurala South
 GPS Coordinates - 06⁰ N 11.263
 - 080⁰ E 04.100

Distance from the Sea – 150 m

Extent of Damage – Refectory, *Dharmasalava*, *parakara* walls and parapet wall have been completely destroyed. The *avasage* has been badly damaged. The *stupa* is cracked. Services have been completely destroyed. Images and *bodhigara* have been damaged.

Estimated Cost for Restoration – Rs. 3.0 million



ELEMENT	MATERIAL	EXTENT OF DAMAGE
ROOF	Calicut tiles, timber frame	Refectory, <i>dharmasalava</i> and part of the <i>avasage</i> has been completely destroyed.
WALLS	Corel Stone	Refectory, <i>dharmasalava</i> and part of the <i>avasage</i> has been completely destroyed. <i>Prakara bemma</i> has been completely destroyed. Image house and <i>bodhigara</i> has been damaged.
DOORS	Timber	Some are destroyed and others are damaged.
WINDOWS	Timber	Some are destroyed and others are damaged.
FLOOR	Cement rendered	Refectory, <i>Dharmasalawa</i> and part of the <i>avasage</i> has been damaged.
FOUNDATION	Corel stone, rubble	Damaged.
SITE	Coconut cultivation	Washed away.
OTHER		Parapet wall has been destroyed.

123

Name – SRI WIJAYARAMAYA
Type – RELIGIOUS - HISTORICAL - CULTURAL

Address – Akurala, Kahawa

DS Division - Hikkaduwa

GN Division – Akurala East

GPS Coordinates - 06⁰ N 11.577

- 080⁰ E 03.900

Distance from the Sea – 200 m

Extent of Damage –The *Poyage*, refectory, *deva mandiraya* and parapet wall have been completely destroyed.

Estimated Cost for Restoration

– Rs. 3.1 million



ELEMENT	MATERIAL	EXTENT OF DAMAGE
ROOF	Calicut tiles, timber frame	<i>Poyage</i> , refectory and <i>deva mandiraya</i> are completely destroyed.
WALLS	Corel stone, bricks	<i>Poyage</i> , Refectory and <i>deva mandiraya</i> are completely destroyed.
DOORS	Timber	<i>Poyage</i> , Refectory and <i>deva mandiraya</i> are completely destroyed.
WINDOWS	Timber	<i>Poyage</i> , Refectory and <i>deva mandiraya</i> are completely destroyed.
FLOOR	Cement rendered	Destroyed.
FOUNDATION	Corel stone, rubble	Damaged.
SITE	Coconut cultivation	Washed away.
OTHER		

124

Name – COKUN INN
Type – HISTORICAL - RESIDENTIAL
Address – Akurala, Kahawa
DS Division - Hikkaduwa
GN Division - Akurala North
GPS Coordinates - 06⁰ N 11.694
- 080⁰ E 03.767

Distance from the Sea – 80 m

Extent of Damage – Parapet wall has been completely destroyed. The front verandah has been destroyed. Doors and windows have been damaged.

Estimated Cost for Restoration

- Rs. 2.5 million



ELEMENT	MATERIAL	EXTENT OF DAMAGE
ROOF	Half round tiles, calicut tiles, timber frame	Front verandah is destroyed.
WALLS	Corel stone, lime stone	Plaster is damaged.
DOORS	Timber	Damaged
WINDOWS	Timber	Damaged
FLOOR	Cement rendered	No damage
FOUNDATION	Corel stone, Rubble	No damage
SITE	Coconut cultivation	No damage
OTHER		Parapet wall is destroyed.

125

Name – RATNA VILA
Type – HISTORICAL - RESIDENTIAL
Address – Wenamulla, Keliyagoda, Ambalangoda.
DS Division - Hikkaduwa
GN Division - Wenamulla
GPS Coordinates - 06⁰ N 12.559
- 080⁰ E 03.726

Distance from the Sea – 100 m

Extent of Damage – Walls in the courtyard and in the house have been destroyed. Doors and windows have been destroyed. Roof is damaged.

Estimated Cost for Restoration

- Rs. 3.0million



ELEMENT	MATERIAL	EXTENT OF DAMAGE
ROOF	Calicut tiles, timber frame	Part is damaged.
WALLS	Corel stone	Walls in the courtyard have been completely destroyed.
DOORS	Timber	Damaged
WINDOWS	Timber	Damaged
FLOOR	Cement rendered	Damaged
FOUNDATION	Corel stone, rubble	No damage
SITE	Coconut cultivation	No damage
OTHER		

126

Name – PARASATHU
Type – HISTORICAL - RESIDENTIAL
Address – Wellabada, Ambalangoda.
DS Division - Hikkaduwa
GN Division - Wellabada
GPS Coordinates - 06⁰ N 13.099
- 080⁰ E 05.469

Distance from the Sea – 100 m

Extent of Damage – Rear portion of the house has been destroyed. Doors and windows are destroyed. The roof is damaged.

Estimated Cost for Restoration

- Rs. 3.1 million



ELEMENT	MATERIAL	EXTENT OF DAMAGE
ROOF	Calicut tiles, timber frame	Partly damaged.
WALLS	Corel stone	Walls in the back have been completely destroyed.
DOORS	Timber	Damaged
WINDOWS	Timber	Damaged
FLOOR	Cement rendered	Damaged
FOUNDATION	Corel stone, rubble	No damage
SITE	Coconut cultivation	No damage
OTHER		

127

Name – SIRINIVASA
Type – HISTORICAL - RESIDENTIAL
Address – Galle Road, Hikkaduwa
DS Division - Hikkaduwa
GN Division - Hikkaduwa West
GPS Coordinates - 06⁰ N 08.276
 - 080⁰ E 05.978

Distance from the Sea – 50 m

Extent of Damage – The rear portion of the house has been destroyed. Doors and windows have been destroyed. Roof is damaged.

Estimated Cost for Restoration

- Rs. 3.1 million



ELEMENT	MATERIAL	EXTENT OF DAMAGE
ROOF	Calicut tiles, timber frame	Part is damaged
WALLS	Corel stone	Walls in the back have been completely destroyed.
DOORS	Timber	Damaged
WINDOWS	Timber	Damaged
FLOOR	Cement rendered	Damaged
FOUNDATION	Corel stone, rubble	No damage
SITE	Coconut cultivation	No damage
OTHER		

128

Name – DUWA ABHINAVARAMAYA

Type – RELIGIOUS - CULTURAL

Address – Duwa Road, Akurala

DS Division - Hikkaduwa

GN Division - Akurala East

GPS Coordinates - 06⁰ N 11.573

- 080⁰ E 03.931

Distance from the Sea – 125 m

Extent of Damage – *Dharmasalava* is completely destroyed. The parapet wall is destroyed. The *avasa* walls are badly cracked and the floor has settled.

Estimated Cost for Restoration

- Rs. 2.5 million



ELEMENT	MATERIAL	EXTENT OF DAMAGE
ROOF	Calicut tiles, timber frame	<i>Dharmasalava</i> is completely destroyed
WALLS	Bricks	<i>Dharmasalava</i> is completely destroyed
DOORS	Timber	<i>Dharmasalava</i> is completely destroyed
WINDOWS	Timber	<i>Dharmasalava</i> is completely destroyed
FLOOR	Cement rendered	<i>Dharmasalava</i> is completely destroyed
FOUNDATION	Rubble	<i>Dharmasalava</i> is completely destroyed
SITE	Coconut cultivation	Washed away.
OTHER		Parapet wall is destroyed.

SUBSTANTIAL LEVEL OF DAMAGE

129

Name – SEKARA BAWANA

Type – HISTORICAL - RESIDENTIAL

Address – Galle Road, Ratgama.

DS Division - Hikkaduwa

GN Division - Gammaddegoda

GPS Coordinates - 06⁰ N 05.435

- 080⁰ E 08.537

Distance from the Sea – 150 m

Extent of Damage – A room in the rear portion has been damaged.

Estimated Cost for Restoration

- Rs. 0.5 million



ELEMENT	MATERIAL	EXTENT OF DAMAGE
ROOF	Half round tiles, timber frame	Rear room has been damaged.
WALLS	Rubble, lime mortar	No damage
DOORS	Timber, glass	No damage
WINDOWS	Timber, glass	No damage
FLOOR	Cement rendered	No damage
FOUNDATION	Rubble	No damage
SITE	Coconut cultivation	No damage
OTHER		

130

Name – KURUDUWATTA
Type – HISTORICAL - RESIDENTIAL
Address – No. 13/4, Kuruduwatta, Hikkaduwa
DS Division - Hikkaduwa
GN Division – Hikkaduwa
GPS Coordinates - 06⁰ N 08.606
- 080⁰ E 06.064

Distance from the Sea – 125 m

Extent of Damage – Walls are cracked and the doors and windows are damaged.

Parapet wall is destroyed. Timber staircase is damaged.

Estimated Cost for Restoration

- Rs. 0.4 million



ELEMENT	MATERIAL	EXTENT OF DAMAGE
ROOF	Calicut tiles, timber frame	No damage
WALLS	Bricks	Cracked
DOORS	Timber, glass	No damage
WINDOWS	Timber, glass	No damage
FLOOR	Terracotta	No damage
FOUNDATION	Rubble	No damage
SITE	Trees, coconut cultivation	No damage
OTHER		Timber staircase is damaged. Parapet wall is damaged.

131

Name – SAMARASIHA MATINDARAMAYA

Type – RELIGIOUS - CULTURAL

Address – Batawala Road, Kahawa

DS Division - Hikkaduwa

GN Division – Uduwaragoda

GPS Coordinates - 06⁰ N 11.152

- 080⁰ E 04.520

Distance from the Sea – 475 m

Extent of Damage – *Prakara bemma* has been damaged. Walls are cracked. The parapet wall has been completely destroyed.

Estimated Cost for Restoration - Rs. 0.5 million



ELEMENT	MATERIAL	EXTENT OF DAMAGE
ROOF	Half round tiles, timber frame	Not affected.
WALLS	Corel stone	Cracked. <i>Prakara bemma</i> has been damaged.
DOORS	Timber	Damaged
WINDOWS	Timber	Not affected.
FLOOR	Cement rendered	Not affected.
FOUNDATION	Corel stone, rubble	Not affected.
SITE	Coconut cultivation	Not affected.
OTHER		Parapet wall has been destroyed. All the toilets and wells are destroyed. The <i>stupa</i> is badly cracked.

132

Name –

Type – HISTORICAL - RESIDENTIAL

Address – Mr. A. Danasiri de Silva, Senarath Mawatha, Akurala, Kahawa

DS Division - Hikkaduwa

GN Division – Akurala

GPS Coordinates - 06⁰ N 11.424

- 080⁰ E 03.891

Distance from the Sea – 70 m

Extent of Damage – The doors and windows are damaged. Plaster on the walls has been damaged. The new kitchen is destroyed.

Estimated Cost for Restoration

- Rs. 0.5 million



ELEMENT	MATERIAL	EXTENT OF DAMAGE
ROOF	Half round tiles, timber frame	Not affected.
WALLS	Corel stone	Plaster is damaged.
DOORS	Timber	Damaged
WINDOWS	Timber	Damaged
FLOOR	Cement rendered	Not affected.
FOUNDATION	Corel stone, rubble	Not affected.
SITE	Coconut cultivation	Washed away
OTHER		Newly build kitchen is completely destroyed.

133

Name –

Type – **HISTORICAL - RESIDENTIAL**

Address – **Mr. A. S. Silva, Senarath Mawatha, Akurala, Kahawa**

DS Division - **Hikkaduwa**

GN Division - **Akurala**

GPS Coordinates - **06⁰ N 11.441**

- **080⁰ E 03.887**

Distance from the Sea – **70 m**

Extent of Damage – **Doors and windows are damaged. The plaster on the walls has been damaged. The roof is damaged.**

Estimated Cost for Restoration

- **Rs. 1.6 million**



ELEMENT	MATERIAL	EXTENT OF DAMAGE
ROOF	Half round tiles, timber frame	Partly damaged.
WALLS	Corel stone	Plaster is damaged.
DOORS	Timber	Damaged
WINDOWS	Timber	Damaged
FLOOR	Cement rendered	Not affected.
FOUNDATION	Corel stone, rubble	Not affected.
SITE	Coconut cultivation	Washed away
OTHER		

134

Name – PIYANIVASA
Type – HISTORICAL - RESIDENTIAL
Address – Akurala, Kahawa
DS Division - Hikkaduwa
GN Division – Akurala
GPS Coordinates - 06⁰ N 11.606
- 080⁰ E 03.745

Distance from the Sea – 80 m

Extent of Damage – The parapet wall has been completely destroyed. Plaster has been damaged. A small part of the roof has collapsed.

Estimated Cost for Restoration

- Rs. 0.5 million



ELEMENT	MATERIAL	EXTENT OF DAMAGE
ROOF	Half round tiles, Calicut tiles, timber frame	A part has collapsed.
WALLS	Corel stone, limestone	Plaster is damaged.
DOORS	Timber	No damage
WINDOWS	Timber	No damage
FLOOR	Cement rendered	No damage
FOUNDATION	Corel stone, rubble	No damage
SITE	Coconut cultivation	No damage
OTHER		Parapet wall is destroyed.

135

Name – SUMANARAMAYA
Type – RELIGIOUS - HISTORICAL - CULTURAL
Address – Wenamulla, Keliyagoda, Ambalangoda.
DS Division - Hikkaduwa
GN Division - Wenamulla
GPS Coordinates - 06⁰ N 12.671
- 080⁰ E 03.778
Distance from the Sea – 200 m
Extent of Damage – Refectory has been partly destroyed.
Estimated Cost for Restoration
- Rs. 2.0 million



ELEMENT	MATERIAL	EXTENT OF DAMAGE
ROOF	Calicut tiles, timber frame	Part of the refectory has been completely destroyed.
WALLS	Corel stone	Part of the refectory has been completely destroyed.
DOORS	Timber	Part of the refectory has been completely destroyed.
WINDOWS	Timber	Part of the refectory has been completely destroyed.
FLOOR	Cement rendered	Damaged
FOUNDATION	Corel stone, rubble	No damage
SITE	Coconut cultivation	No damage
OTHER		Parapet wall is destroyed.

136

Name – NEGRODHARAMA MAHA VIHARAYA
Type – HISTORICAL - RELIGIOUS - CULTURAL
Address – Usmudulawatta, Kuligoda, Ambalangoda.
DS Division - Hikkaduwa
GN Division – Wellabada
GPS Coordinates - 06⁰ N 12.945
 - 080⁰ E 03.698

Distance from the Sea – 500 m

Extent of Damage – Doors and windows are damaged. The parapet wall has been destroyed. The *prakara* of the Bo-tree has cracked.

Estimated Cost for Restoration

- Rs. 0.8 million



ELEMENT	MATERIAL	EXTENT OF DAMAGE
ROOF	Calicut tiles, timber frame	No damage
WALLS	Bricks	Refectory walls are damaged. The <i>prakara</i> wall is cracked
DOORS	Timber	Damaged
WINDOWS	Timber	Damaged
FLOOR	Cement rendered	No damage
FOUNDATION	Corel stone, rubble	No damage
SITE	Coconut cultivation	No damage
OTHER		Parapet walls are destroyed.

SIGNIFICANT LEVEL OF DAMAGE

137

Name – SITUVILI

Type – HISTORICAL - RESIDENTIAL

Address – Situvili, Bussa.

DS Division - Hikkaduwa

GN Division – Bussa

GPS Coordinates - 06° N 04.269

- 080° E 09.860

Distance from the Sea – 50 m

Extent of Damage – The floor of two rooms has been damaged. The parapet wall is damaged.

Estimated Cost for Restoration

- Rs. 0.2 million



ELEMENT	MATERIAL	EXTENT OF DAMAGE
ROOF	Half round tiles, timber frame	No damage
WALLS	Bricks	No damage
DOORS	Timber	No damage
WINDOWS	Timber, glass	No damage
FLOOR	Cement rendered	Damaged
FOUNDATION	Rubble	No damage
SITE	Coconut cultivation	No damage
OTHER		Parapet wall is destroyed.

138

Name –

Type – **HISTORICAL - RESIDENTIAL**

Address – **No.683, Devenigoda, Ratgama**

DS Division - **Hikkaduwa**

GN Division – **Devenigoda**

GPS Coordinates - **06⁰ N 05.657**

- 080⁰ E 08.226

Distance from the Sea – **100 m**

Extent of Damage – **The walls in the rear are damaged. The parapet wall is destroyed.**

Estimated Cost for Restoration –

- Rs. 0.2 million



ELEMENT	MATERIAL	EXTENT OF DAMAGE
ROOF	Half round tiles, timber frame	No damage
WALLS	Corel stone, lime mortar	Rear walls are damaged.
DOORS	Timber	No damage
WINDOWS	Timber	No damage
FLOOR	Cement rendered	No damage
FOUNDATION	Rubble	No damage
SITE	Coconut cultivation	No damage
OTHER		Parapet wall is destroyed.

139

Name –

Type – HISTORICAL - RESIDENTIAL

Address – No.642, Devenigoda, Ratgama

DS Division - Hikkaduwa

GN Division – Devenigoda

GPS Coordinates - 06⁰ N 05.641

- 080⁰ E 08.270

Distance from the Sea – 175 m

Extent of Damage – Walls are cracked. Floor has settled. Doors cannot be closed.

Estimated Cost for Restoration

- Rs. 0.2 million



ELEMENT	MATERIAL	EXTENT OF DAMAGE
ROOF	Half round tiles, timber frame	No damage
WALLS	Bricks	Cracked
DOORS	Decorated timber	Cannot be closed.
WINDOWS	Timber	No damage
FLOOR	Cement rendered	Settled
FOUNDATION	Rubble	No damage
SITE	Coconut cultivation	No damage
OTHER		

140

Name –

Type – **HISTORICAL - RESIDENTIAL**

Address – **No. 191, Modarapatuwatha, Dodanduwa**

DS Division - **Hikkaduwa**

GN Division – **Modarapatuwatha**

GPS Coordinates - **06⁰ N 06.334**

- **080⁰ E 07.536**

Distance from the Sea – **150 m**

Extent of Damage – **The door has been damaged. Walls are cracked. The fence in the front is destroyed.**

Estimated Cost for Restoration

- **Rs. 0.2 million**



ELEMENT	MATERIAL	EXTENT OF DAMAGE
ROOF	Half round tiles, timber frame	No damage
WALLS	Rubble	Cracked
DOORS	Decorated timber	Damaged
WINDOWS	Decorated timber	No damage
FLOOR	Rubble, cement rendered	No damage
FOUNDATION	Rubble	No damage
SITE	Trees, sandy soil	No damage
OTHER		The front timber railing is destroyed.

141

Name – HOLY TRINITY CHURCH
Type – RELIGIOUS - HISTORICAL - CULTURAL

Address – Patuwatha, Dodanduwa

DS Division - Hikkaduwa

GN Division – Patuwatha

GPS Coordinates - 06⁰ N 06.695
- 080⁰ E 07.098

Distance from the Sea – 40 m

Extent of Damage – Six rooms have been destroyed. The parapet walls are destroyed.

Estimated Cost for Restoration

- Rs. 0.1 million



ELEMENT	MATERIAL	EXTENT OF DAMAGE
ROOF	Asbestos, timber frame	Six rooms have been destroyed.
WALLS	Rubble	Six rooms have been destroyed.
DOORS	Timber	Six rooms have been destroyed.
WINDOWS	Timber, glass	Six rooms have been destroyed.
FLOOR	Cement rendered	Six rooms have been destroyed.
FOUNDATION	Rubble	No damage
SITE	Coconut cultivation	Washed away
OTHER		Parapet wall is destroyed.

142

Name – VIJITHA
Type – HISTORICAL - RESIDENTIAL
Address – No. 370, Galle Road, Hikkaduwa
DS Division - Hikkaduwa
GN Division – Panangoda
GPS Coordinates - 06⁰ N 07.856
- 080⁰ E 06.092

Distance from the Sea – 50 m

Extent of Damage – The walls are cracked and the plaster has fallen. The parapet wall is destroyed.

Estimated Cost for Restoration

- Rs. 0.3 million



ELEMENT	MATERIAL	EXTENT OF DAMAGE
ROOF	Calicut tiles, timber frame	No damage
WALLS	Bricks	Cracked. Plaster is damaged.
DOORS	Timber	No damage
WINDOWS	Timber, glass	No damage
FLOOR	Cement rendered	No damage
FOUNDATION	Rubble	No damage
SITE	Coconut cultivation	No damage
OTHER		Parapet wall is destroyed.

143

Name – SRI THAPODARAMAYA
 Type – RELEGIOUS - CULTURAL
 Address – Susilachara Mawatha, Panangoda.

DS Division - Hikkaduwa

GN Division – Panangoda

GPS Coordinates - 06⁰ N 07.968
 - 080⁰ E 06.121

Distance from the Sea – 150 m

Extent of Damage – Parapet wall is damaged. The *dharmasalava* is damaged.

Estimated Cost for Restoration

- Rs. 0.3 million



ELEMENT	MATERIAL	EXTENT OF DAMAGE
ROOF	Calicut tiles, timber frame	No damage
WALLS	Corel stone, Cabock	Cracked
DOORS	Timber	Damaged
WINDOWS	Timber	Damaged
FLOOR	Cement rendered	No damage
FOUNDATION	Rubble	No damage
SITE	Coconut cultivation	No damage
OTHER		Parapet wall is damaged.

144

Name – KUSUMAEAMA VIHARAYA
Type – RELIGIOUS – HISTORICAL - CULTURAL
Address – No. 64A, Sinigama, Hikkaduwa
DS Division - Hikkaduwa
GN Division – Sinigama North
GPS Coordinates - 06⁰ N 09.565
- 080⁰ E 05.844
Distance from the Sea – 550 m
Extent of Damage – The stone stairway and parapet wall are destroyed.
Estimated Cost for Restoration
- Rs. 0.2 million



ELEMENT	MATERIAL	EXTENT OF DAMAGE
ROOF	Half round tiles, Calicut tiles, Timber frame.	No damage
WALLS	Rubble	No damage
DOORS	Timber	No damage
WINDOWS	Timber	No damage
FLOOR	Tiled	No damage
FOUNDATION	Rubble	No damage
SITE	Trees	No damage
OTHER		Stone stairway and parapet walls are damaged.

145

Name – TOTAGAMUWA VIJAYABA PARIVENA
Type – RELIGIOUS - HISTORICAL - CULTURAL
Address – Parana Totagamuwa Viharaya, Telwatta
DS Division - Hikkaduwa
GN Division – Telwatta
GPS Coordinates - 06⁰ N 10.213
- 080⁰ E 05.487
Distance from the Sea – 350 m
Extent of Damage – Parapet wall has been completely destroyed.
Estimated Cost for Restoration
- Rs. 0.2 million



ELEMENT	MATERIAL	EXTENT OF DAMAGE
ROOF	Half round tiles, Calicut tiles, timber frame	No damage
WALLS	Corel stones	No damage
DOORS	Timber	No damage
WINDOWS	Timber	No damage
FLOOR	Cement rendered	No damage
FOUNDATION	Rubble	No damage
SITE	Coconut cultivation	No damage
OTHER		Parapet wall is destroyed.

146

Name – SRI SOBANARAMAYA
Type – RELIGIOUS - HISTORICAL - CULTURAL

Address – Siri Sobanaramaya, Kahawa

DS Division - Hikkaduwa

GN Division – Uduwaragoda South

GPS Coordinates - 06⁰ N 11.145
- 080⁰ E 04.412

Distance from the Sea – 155 m

Extent of Damage – Parapet wall was completely destroyed. Doors are destroyed.

Estimated Cost for Restoration
- Rs. 0.3 million



ELEMENT	MATERIAL	EXTENT OF DAMAGE
ROOF	Calicut tiles, timber frame	Not affected.
WALLS	Bricks	Not affected.
DOORS	Timber	Damaged
WINDOWS	Timber, glass	Not affected.
FLOOR	Cement rendered	Not affected.
FOUNDATION	Rubble	Not affected.
SITE	Coconut cultivation	Not affected.
OTHER		Parapet wall has been destroyed.

147

Name – CHETIYAGIRI ANCIENT TEMPLE
Type – HISTORICAL - RELIGIOUS - CULTURAL

Address – Uruwatta, Ambalangoda.

DS Division - Hikkaduwa

GN Division –Uruwatta

GPS Coordinates - 06⁰ N 13.305
- 080⁰ E 03.442

Distance from the Sea – 150 m

Extent of Damage – Doors and windows are damaged. Walls in the refectory have been damaged.

Estimated Cost for Restoration
- Rs. 0.5 million



ELEMENT	MATERIAL	EXTENT OF DAMAGE
ROOF	Calicut tiles, timber frame	No damage
WALLS	Bricks	Refectory walls are damaged
DOORS	Timber	Damaged
WINDOWS	Timber	Damaged
FLOOR	Cement rendered	No damage
FOUNDATION	Rubble	No damage
SITE	Coconut cultivation	No damage
OTHER		

148

Name – GANGARAMAYA
Type – HISTORICAL – RELIGIOUS - CULTURAL
Address – Urawatta, Ambalangoda.
DS Division - Hikkaduwa
GN Division –Uruwatta
GPS Coordinates - 06⁰ N 13.589
- 080⁰ E 03.499

Distance from the Sea – 350 m

Extent of Damage – Parapet wall has been destroyed. The *prakara* of the Bo-tree has been cracked.

Estimated Cost for Restoration

- Rs. 0.3 million



ELEMENT	MATERIAL	EXTENT OF DAMAGE
ROOF	Calicut tiles, timber frame	No damage
WALLS	Bricks	<i>Prakara</i> walls are cracked
DOORS	Timber	No damage
WINDOWS	Timber	No damage
FLOOR	Cement rendered	No damage
FOUNDATION	Rubble	No damage
SITE	Coconut cultivation	No damage
OTHER		Parapet walls are destroyed.

149

Name –

Type – **HISTORICAL – RESIDENTIAL**

Address – **No. 39/1, Gangarama Road, Uruwatta, Ambalangoda.**

DS Division - **Hikkaduwa**

GN Division –**Uruwatta**

GPS Coordinates - **06⁰ N 13.495**

- **080⁰ E 03.327**

Distance from the Sea – **100 m**

Extent of Damage – **Plaster of the wall is damaged.**

Estimated Cost for Restoration

- **Rs. 0.2 million**



ELEMENT	MATERIAL	EXTENT OF DAMAGE
ROOF	Calicut tiles, timber frame	No damage
WALLS	Bricks	Plaster is damaged
DOORS	Timber	No damage
WINDOWS	Timber	No damage
FLOOR	Cement rendered	No damage
FOUNDATION	Rubble	No damage
SITE	Coconut cultivation	No damage
OTHER		

150

Name –

Type – **HISTORICAL – COMMECIAL**

Address – **No. 32, Galle Road, Urawatta, Ambalangoda.**

DS Division - **Hikkaduwa**

GN Division –**Uruwatta**

GPS Coordinates - **06⁰ N 13.632**

- **080⁰ E 03.247**

Distance from the Sea – **50 m**

Extent of Damage – **Part of the wall including the roof has been damaged.**

Estimated Cost for Restoration

- **Rs. 0.3 million**



ELEMENT	MATERIAL	EXTENT OF DAMAGE
ROOF	Calicut tiles, timber frame	Part is collapsed.
WALLS	Bricks	Part is collapsed.
DOORS	Timber	Damaged
WINDOWS	Timber	No damage
FLOOR	Cement rendered	No damage
FOUNDATION	Rubble	No damage
SITE		
OTHER		

151

Name – OLD PATTINI DEVALAYA

Type – CULTURAL - RELIGIOUS

Address – Duwa Road, Akurala

DS Division - Hikkaduwa

GN Division – Akurala east

GPS Coordinates - 06⁰ N 11.573

- 080⁰ E 03.931

Distance from the Sea – 125 m

Extent of Damage – Part of the wall has been damaged.

Estimated Cost for Restoration

- Rs. 0.1 million



ELEMENT	MATERIAL	EXTENT OF DAMAGE
ROOF	Half round tiles, timber frame	Part has collapsed.
WALLS	Bricks	Part has collapsed.
DOORS	Timber	Damaged
WINDOWS	Timber, glass	No damage
FLOOR	Tiled	No damage
FOUNDATION	Rubble	No damage
SITE	Coconut cultivation	No damage
OTHER		

MINIMAL OR NO DAMAGE

152

Name – SRI GANANANDARAMAYA
Type – RELIGIOUS - CULTURAL - HISTORICAL
Address – Kapumulla, Ratgama
DS Division - Hikkaduwa
GN Division - Kapumulla
GPS Coordinates - 06⁰ N 05.146
- 080⁰ E 09.084
Distance from the Sea – 400 m
Extent of Damage – No damage.
Estimated Cost for Restoration
- Rs. 000 million



ELEMENT	MATERIAL	EXTENT OF DAMAGE
ROOF	Calicut tiles, timber frame	No damage
WALLS	Corel stone	No damage
DOORS	Timber	No damage
WINDOWS	Timber, glass	No damage
FLOOR	Cement rendered	No damage
FOUNDATION	Rubble	No damage
SITE	Trees	No damage
OTHER		

153

Name – SIRIKALGIRI
Type – HISTORICAL - RESIDENTIAL
Address – Wijerathne Mawatha, Galle Road, Ratgama.
DS Division - Hikkaduwa
GN Division – Gammadegoda
GPS Coordinates - 06⁰ N 05.230
- 080⁰ E 08.710
Distance from the Sea – 100 m
Extent of Damage – No damage.
Estimated Cost for Restoration
- Rs. 000 million



ELEMENT	MATERIAL	EXTENT OF DAMAGE
ROOF	Calicut tiles, timber frame	No damage
WALLS	Rubble, lime mortar	No damage
DOORS	Decorated timber	No damage
WINDOWS	Timber	No damage
FLOOR	Cement rendered	No damage
FOUNDATION	Rubble	No damage
SITE	Coconut cultivation	No damage
OTHER		

154

Name –

Type – **HISTORICAL - RESIDENTIAL**

Address – **Mr. M. T. Norman Mendis, Rawegoda, Ratgama**

DS Division - **Hikkaduwa**

GN Division – **Rawegoda**

GPS Coordinates - **06⁰ N 05.750**

- **080⁰ E 08.125**

Distance from the Sea – **125 m**

Extent of Damage – **No damage.**

Estimated Cost for Restoration

- **Rs. 000 million**



ELEMENT	MATERIAL	EXTENT OF DAMAGE
ROOF	Half round tiles, timber frame	No damage
WALLS	Cabock	No damage
DOORS	Decorated timber	No damage
WINDOWS	Timber	No damage
FLOOR	Cement rendered	No damage
FOUNDATION	Rubble	No damage
SITE	Trees	No damage
OTHER		

155

Name – SAILABIMBARAMAYA
Type – RELIGIOUS - HISTORICAL - CULTURAL
Address – Dodanduwa, Hikkaduwa
DS Division - Hikkaduwa
GN Division – Dodanduwa
GPS Coordinates - 06⁰ N 06.035
- 080⁰ E 07.889
Distance from the Sea – 350 m
Extent of Damage – Not affected.
Estimated Cost for Restoration
- Rs. 000 million



ELEMENT	MATERIAL	EXTENT OF DAMAGE
ROOF	Half round tiles, timber frame	No damage
WALLS	Bricks	No damage
DOORS	Timber	No damage
WINDOWS	Timber, glass	No damage
FLOOR	Terracotta	No damage
FOUNDATION	Rubble	No damage
SITE	Trees, sandy soil	No damage
OTHER		

156

Name – KUMARA MAHA VIHARAYA

Type – HISTORICAL - RELIGIOUS

Address – Dodanduwa, Hikkaduwa

DS Division - Hikkaduwa

GN Division – Gammaduwatte

GPS Coordinates - 06⁰ N 06.775

- 080⁰ E 07.494

Distance from the Sea – 200 m

Extent of Damage – Not affected.

Estimated Cost for Restoration

- Rs. 000 million



ELEMENT	MATERIAL	EXTENT OF DAMAGE
ROOF	Half round tiles, timber frame	No damage
WALLS	Rubble, lime mortar	No damage
DOORS	Timber	No damage
WINDOWS	Timber	No damage
FLOOR	Cement rendered	No damage
FOUNDATION	Rubble	No damage
SITE	Trees, sandy soil	No damage
OTHER		

157

Name – SKUBA VILA
Type – HISTORICAL - RESIDENTIAL
Address – No. 864, Thiranagama, Hikkaduwa
DS Division - Hikkaduwa
GN Division – Thiranagama
GPS Coordinates - 06⁰ N 07.218
- 080⁰ E 06.920
Distance from the Sea – 50 m
Extent of Damage – Newly constructed part has been destroyed.
Estimated Cost for Restoration
- Rs. 000 million



ELEMENT	MATERIAL	EXTENT OF DAMAGE
ROOF	Calicut tiles, Asbestos, timber frame	No damage
WALLS	Bricks	No damage
DOORS	Timber	No damage
WINDOWS	Timber, glass	No damage
FLOOR	Cement rendered	No damage
FOUNDATION	Rubble	No damage
SITE	Trees	No damage
OTHER		Newly constructed part is destroyed.

158

Name – CURRY BALL RESTAURANT
Type – HISTORICAL - COMMERCIAL
Address – No. 864, Thiranagama, Hikkaduwa
DS Division - Hikkaduwa
GN Division - Thiranagama
GPS Coordinates - 06⁰ N 07.218
- 080⁰ E 06.920
Distance from the Sea – 50 m
Extent of Damage – No damage.
Estimated Cost for Restoration
- Rs. 000 million



ELEMENT	MATERIAL	EXTENT OF DAMAGE
ROOF	Calicut tiles, asbestos, timber frame	No damage
WALLS	Bricks	No damage
DOORS	Timber	No damage
WINDOWS	Timber, glass	No damage
FLOOR	Terracotta	No damage
FOUNDATION	Rubble	No damage
SITE	Coconut cultivation	No damage
OTHER		

159

Name –

Type – **HISTORICAL - RESIDENTIAL**

Address – **No. 11/1, Kurunduwatta, Hikkaduwa**

DS Division - **Hikkaduwa**

GN Division - **Hikkaduwa**

GPS Coordinates - **06⁰ N 08.612**

- 080⁰ E 06.040

Distance from the Sea – **100 m**

Extent of Damage – **No damage.**

Estimated Cost for Restoration

- Rs. 000 million



ELEMENT	MATERIAL	EXTENT OF DAMAGE
ROOF	Calicut tiles, timber frame	No damage
WALLS	Corel stone	No damage
DOORS	Timber	No damage
WINDOWS	Timber	No damage
FLOOR	Cement rendered	No damage
FOUNDATION	Rubble	No damage
SITE	Coconut cultivation	No damage
OTHER		

160

Name – SRI VIVEKARAMAYA
Type – RELIGIOUS - HISTORICAL - CULTURAL
Address – Kuruppu Kanda, Godagama, Kahawa
DS Division - Hikkaduwa
GN Division – Kahawa
GPS Coordinates - 06⁰ N 10.862
- 080⁰ E 04.756
Distance from the Sea – 350 m
Extent of Damage – Not affected.
Estimated Cost for Restoration
- Rs. 000 million



ELEMENT	MATERIAL	EXTENT OF DAMAGE
ROOF	Calicut tiles, timber frame	Not affected.
WALLS	Bricks	Not affected.
DOORS	Timber	Not affected.
WINDOWS	Timber	Not affected.
FLOOR	Cement rendered	Not affected.
FOUNDATION	Rubble	Not affected.
SITE	Coconut cultivation	Not affected.
OTHER		

161

Name – SUDHARSHANARAMA MAHA VIHARAYA

Type – RELIGIOUS - HISTORICAL - CULTURAL

Address – Pansala Road, Bussa

DS Division - Hikkaduwa

GN Division – Dholikanda

GPS Coordinates - 06⁰ N 04.722

- 080⁰ E 09.562

Distance from the Sea – 450 m

Extent of Damage – Not affected.

Estimated Cost for Restoration

- Rs. 000 million



ELEMENT	MATERIAL	EXTENT OF DAMAGE
ROOF	Half round tiles, Calicut tiles, timber frame	Not affected.
WALLS	Lime, rubble	Not affected.
DOORS	Timber	Not affected.
WINDOWS	Timber	Not affected.
FLOOR	Stone paved, cement rendered	Not affected.
FOUNDATION	Rubble, lime	Not affected.
SITE	Coconut cultivation	Not affected.
OTHER		

162

Name – SUMANARAMAYA
Type – RELIGIOUS - CULTURAL
Address – Thiranagama, Hikkaduwa
DS Division - Hikkaduwa
GN Division – Wallabada
GPS Coordinates - 06⁰ N 07.411
- 080⁰ E 06.892
Distance from the Sea – 300 m
Extent of Damage – Not affected.
Estimated Cost for Restoration
- Rs. 000 million



ELEMENT	MATERIAL	EXTENT OF DAMAGE
ROOF	Calicut tiles, timber frame	Not affected.
WALLS	Lime, rubble	Not affected.
DOORS	Timber	Not affected.
WINDOWS	Timber	Not affected.
FLOOR	Tiled	Not affected.
FOUNDATION	Rubble, lime	Not affected.
SITE	Coconut cultivation	Not affected.
OTHER		

163

Name – SHALILATHARAMAYA
Type – RELIGIOUS - CULTURAL
Address – Narigama, Hikkaduwa
DS Division - Hikkaduwa
GN Division – Narigama
GPS Coordinates - 06⁰ N 08.276
- 080⁰ E 05.978
Distance from the Sea – 300 m
Extent of Damage – Not affected.
Estimated Cost for Restoration
- Rs. 000 million



ELEMENT	MATERIAL	EXTENT OF DAMAGE
ROOF	Calicut tiles, timber frame	Not affected.
WALLS	Lime, rubble	Not affected.
DOORS	Timber	Not affected.
WINDOWS	Timber	Not affected.
FLOOR	Cement rendered	Not affected.
FOUNDATION	Rubble, lime	Not affected.
SITE	Coconut cultivation	Not affected.
OTHER		

164

Name – JANANANDARAMAYA
Type – RELIGIOUS - HISTORICAL - CULTURAL
Address – Baddegama Road, Hikkaduwa
DS Division - Hikkaduwa
GN Division - Hikkaduwa
GPS Coordinates - 06⁰ N 08.314
- 080⁰ E 06.266
Distance from the Sea – 900 m
Extent of Damage – Not affected.
Estimated Cost for Restoration
- Rs. 000 million



ELEMENT	MATERIAL	EXTENT OF DAMAGE
ROOF	Calicut tiles, timber frame	Not affected.
WALLS	Timber, lime, rubble	Not affected.
DOORS	Timber	Not affected.
WINDOWS	Timber	Not affected.
FLOOR	Cement rendered	Not affected.
FOUNDATION	Rubble	Not affected.
SITE	Coconut cultivation	Not affected.
OTHER		

165

Name – THILAKARAMAYA
Type – RELIGIOUS - HISTORICAL - CULTURAL
Address – Hettigoda, Hikkaduwa
DS Division - Hikkaduwa
GN Division - Hettigoda
GPS Coordinates - 060 N 08.887
- 0800 E 06.336
Distance from the Sea – 900 m
Extent of Damage – Not affected.
Estimated Cost for Restoration
- Rs. 000 million



ELEMENT	MATERIAL	EXTENT OF DAMAGE
ROOF	Half round tiles, Calicut tiles, timber frame	Not affected.
WALLS	Mud, rubble	Not affected.
DOORS	Timber	Not affected.
WINDOWS	Timber	Not affected.
FLOOR	Cement rendered	Not affected.
FOUNDATION	Mud, rubble	Not affected.
SITE	Coconut cultivation	Not affected.
OTHER		

SUMMARY

165 SITES HAVE BEEN VISITED

Totally Destroyed

11

- Religious - Cultural -	04	- Cost for Restoration Rs. 31.05 million
- Historical - Residential -	03	- Cost for Restoration Rs. 15.6 million
- Religious - Historical - Cultural -	03	- Cost for Restoration Rs. 27.0 million
- Historical - Cultural -	01	- Cost for Restoration - Not Worth

Badly Damaged

23

- Historical - Residential -	17	-Cost for Restoration Rs. 36.4 million
- Historical - Cultural -	01	-Cost for Restoration Rs. 2.1 million
- Religious - Historical - Cultural -	03	-Cost for Restoration Rs. 6.1 million
- Religious - Cultural -	02	-Cost for Restoration Rs. 5.5 million

Substantial Level of Damage

13

- Historical - Residential -	10	-Cost for Restoration Rs. 7.1 million
- Religious - Cultural -	01	-Cost for Restoration Rs. 0.5 million
- Religious - Historical - Cultural -	02	-Cost for Restoration Rs. 2,8 million

Significant Level of Damage

45

- Historical - Residential -	24	-Cost for restoration Rs. 4.7 million
- Historical - Commercial -	03	-Cost for Restoration Rs. 0.6 million
- Religious - Historical - Cultural -	11	- Cost for Restoration Rs. 3.9 million
- Religious - Cultural -	07	-Cost for Restoration Rs.2.9 million

Minimal or No Damage

73

- Religious - Historical - Cultural -	27
- Religious - Cultural -	13
- Historical - Residential -	22
- Religious - Historical	03
- Historical - Commercial -	04
- Cultural -	02
- Historical – Cultural -	02